• Informative
• Historical
• Pictorial
• Review of

Iroquois County

LIBRARY
OF THE
UNIVERSITY
OF ILLINOIS

917.73
Am3i
v.15

Illinois Historical Survey

~~MAP ROOM~~

THE AMERICAN AERIAL COUNTY HISTORY SERIES, No. 15

This is

Iroquois County, Illinois

An Up-To-Date Historical Narrative with County Map and Many Unique Aerial Photographs of Cities, Towns, Villages and Farmsteads

By

JOHN DRURY

Author *Historic Midwest Houses, Midwest Heritage*, etc., and member of American Association for State and Local History

1955

PUBLISHED BY

THE LOREE COMPANY

3094 Milwaukee Avenue Chicago 18, Illinois

PRICE $25.00

COPYRIGHT 1955 BY THE LOREE CO. ALL RIGHTS RESERVED. PRINTED IN U.S.A

The American Aerial County History Series, No. 15

Already published for Illinois:

Macon County
Fulton County
Champaign County
Vermillion County
Tazewell County
Pike County
McDonough County
Logan County
De Witt County
Cass County
Brown County
Mason County
Piatt County
Menard County

Printed in offset lithography
by The Loree Company,
Chicago, Illinois, 1955

ACKNOWLEDGMENTS

This is the fifteenth of a series of new-style county histories which will include all of the 102 counties of Illinois, and, ultimately, all of the 3,103 counties in the United States. The project, specializing in aerial photographs of cities, towns, villages and farmsteads and with brief historical narratives added, is known as The American Aerial County History Series.

In the preparation of this work on Iroquois County, Illinois, the author and publisher hereby acknowledge their gratitude, for advice and assistance generously given them, to Mr. Joseph C. Wolf and Mrs. Ellen Chase of the Newberry Library, Chicago; to Mr. Herbert H. Hewitt, Mrs. Roberta Sutton and Miss Winifred Baum, all of the Chicago Public Library, Chicago; and to various librarians, public officials, business executives and private citizens of the city of Watseka and the county of Iroquois, Illinois. The author also wishes to express special acknowledgement to his wife, Marion Neville Drury, for research, editorial and proof-reading assistance.

Grateful appreciation is also shown here to officials of the Bureau of Public Roads of the U. S. Department of Commerce and to officials of the Department of Public Works & Planning of the State of Illinois (in particular to those in charge of that department's Bureau of Research and Planning in the Highway Department), for permission to use the Iroquois County maps included in this book.

Sources used by the author in preparing this volume were: *Historical Encyclopedia of Illinois, with Commemorative Biographies,* by Newton Bateman and Paul Selby (Munsell & Company, Chicago, 1915); *Illinois: A Descriptive and Historical Guide,* The American Guide Series (A. C. McClurg & Company, 1939); *County and City Data Book, 1952* (United States Bureau of the Census, Washington, 1952); *The Editor and Publisher Market Guide for 1954* (the Editor and Publisher Company, New York, 1954); and *The Rand McNally Commercial Atlas for 1954* (Rand McNally Company, Chicago, 1954).

Refer. 4 Apr 55 Loree = V.15

TABLE OF CONTENTS

Map of Iroquois County VI

Story of Iroquois County 1

City of Watseka. 13

Artesia Township *(Buckley)* 15

Ash Grove Township *(Woodworth, Schwer)* 47

Ashkum Township *(Ashkum, L'Erable)* 87

Beaver Township *(Donovan)*. 127

Beaverville Township *(Beaverville)* 149

Belmont Township *(Watseka City, Woodland)*. 165

Chebanse Township *(Chebanse, Clifton)*. 193

Concord Township *(Iroquois)*. 235

Crescent Township *(Crescent City)*. 259

Danforth Township *(Danforth)* 283

Douglas Township *(Gilman, La Hogue, Leonard)* 315

Fountain Creek Township *(Fountain Creek, Goodwine, Claytonville)* 345

Iroquois Township *(Crescent City)*. 367

Loda Township *(Loda)* 391

Lovejoy Township *(Wellington)*. 413

Martinton Township *(Martinton)* 431

Middleport Township *(Watseka City, Pittwood)* 461

Milford Township *(Milford, Bryce)*. 487

Milks Grove Township 513

Onarga Township *(Onarga, Delrey)* 529

Papineau Township *(Papineau)* 560

Pigeon Grove Township *(Cissna Park)*. 581

Prairie Green Township *(Greer)* 605

Ridgeland Township *(Thawville, Ridgeville)* 629

Sheldon Township *(Sheldon, Darrow, Webster)*. 641

Stockland Township *(Stockland, Dawson Park)*. 669

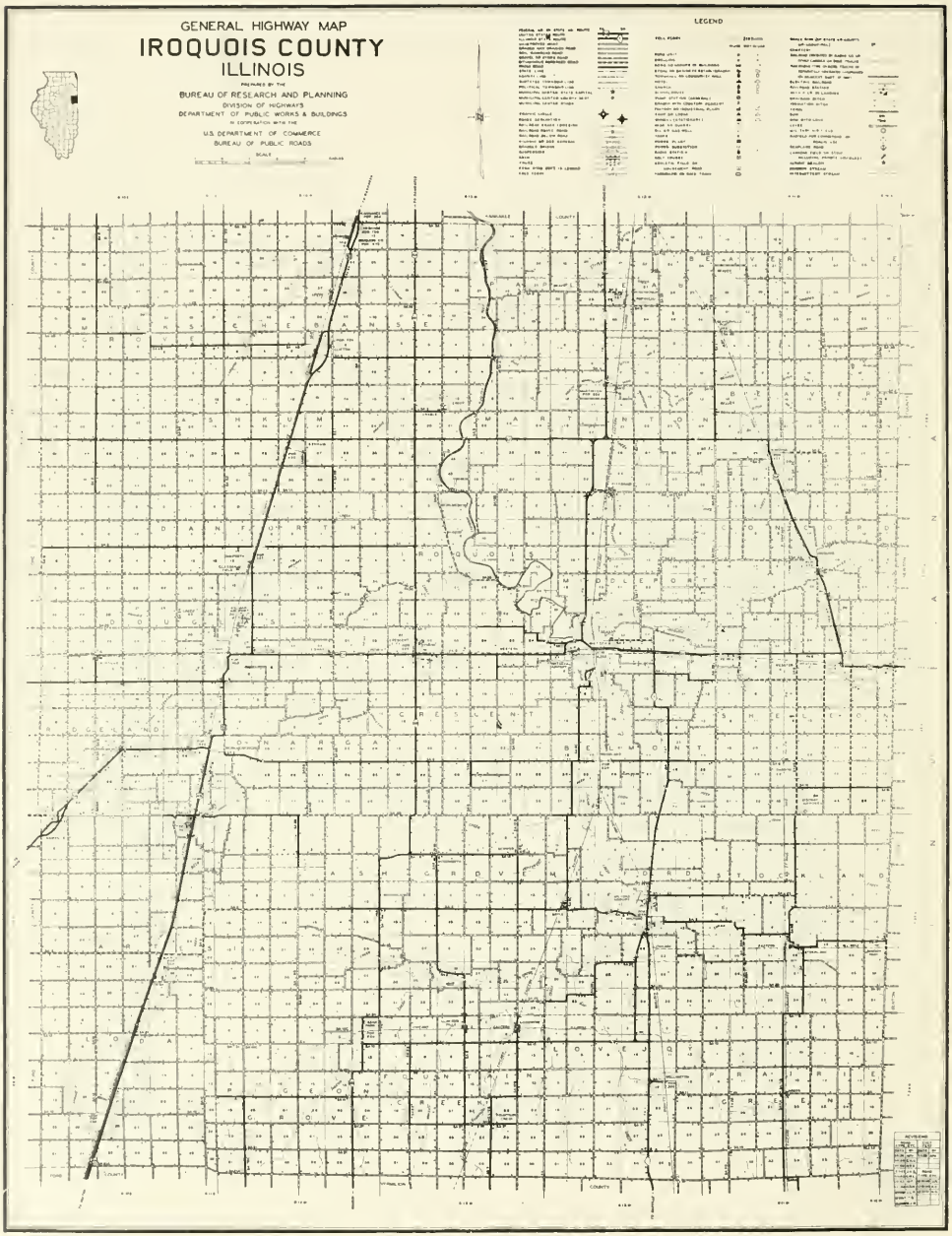
GENERAL HIGHWAY MAP
IROQUOIS COUNTY
ILLINOIS
PREPARED BY THE
BUREAU OF RESEARCH AND PLANNING
DIVISION OF HIGHWAYS
DEPARTMENT OF PUBLIC WORKS & BUILDINGS
IN COOPERATION WITH THE
U.S. DEPARTMENT OF COMMERCE
BUREAU OF PUBLIC ROADS
SCALE
LEGEND

STORY OF IROQUOIS COUNTY, ILLINOIS

In the eastern portion of Illinois, between the two large cities of Kankakee and Danville, lie the level, fertile, productive farms of Iroquois County, one of the leading agricultural counties of the great Wheat Belt in this section of the Prairie State. It is also part of that much vaster, and world's largest, agricultural empire, the Midwest, often called the Bread Basket of America.

Although some manufacturing is done in the city of Watseka, the county's seat of justice, yet it is of minor consequence in comparison to Iroquois County's huge agricultural output. In 1950 more than 37 per cent of the county's total number of employed persons were engaged in farming and stock raising, while 10.9 per cent were engaged in manufacturing. In 1949 the value of all farm products sold (crops, livestock, poultry, dairy products) was $31,342,000, while the value of manufactured goods sold was $3,378,000.

Already served by many leading railroads, trucking lines and important federal and state highways (including historic State I), Iroquois County is also distinctive for its numerous airports and landing strips --- a sign of its ready adaptability to the modern Air Age. Among its outstanding fields are the Watseka, Gilman, Classen, Disoway and Milford airports. With the exception of Cook and St. Clair counties, few counties in Illinois possess such a group of airports as may be found in Iroquois.

INDIAN OCCUPATION

When the first white settlers came to what is now Iroquois County, they found in the region scattered villages of Kickapoo and Pottawatomie redmen. Mostly, these wigwam camps were located along the Iroquois River, which winds through the northwest portion of the region and which gives its name to the present county. Although the Indians of central Illinois agreed to move westward beyond the Mississippi River after their chiefs signed the Treaty of Edwardsville in 1819, many of them were laggard in carrying out the terms of the treaty. There were still quite a few Kickapoo and Pottawatomie villages in the region when Iroquois County was organized in 1833, but the redmen of these villages were friendly and lived almost entirely among themselves.

FIRST SETTLER

It appears there were enough Indians left in the locality when Illinois became a state in 1818 as to justify the appearance there, that same year, of

an energetic and astute fur trader named Gurdon S. Hubbard. He was afterwards to become an important figure in the history of eastern Illinois and of Chicago.

At first an employee of the American Fur Company, the great fur-trading organization founded by John Jacob Astor, Gurdon Hubbard came into eastern Illinois as an agent for that company. It was in 1821, three years after his arrival, that he built a log cabin on the Iroquois River at the future site of Watseka. Today, the spot where this cabin stood is marked by an historical tablet explaining that Hubbard was the first white settler of Iroquois County.

"WINNEBAGO SCARE" OF 1827

In time, Hubbard's pack horses appeared so frequently on an old Indian trail between Danville and Chicago that the roadway soon came to be known as "Hubbard's Trail." And this was the trail Gurdon Hubbard used on his famous, Paul Revere-like exploit at the beginning of the "Winnebago Scare" of 1827.

It all began when early settlers of northern Illinois, including what few were then living in future Iroquois County, became alarmed over a threatened uprising of the Winnebago tribe of Indians in upper Illinois and lower Wisconsin. When word was brought to Fort Dearborn, at Chicago, that the Winnebagoes were believed to be on the warpath, Gurdon S. Hubbard, who happened to be in Chicago that day, quickly mounted his horse and headed south for Danville to sound the alarm.

With rumors still warm in his ears that the Indians were about to stage another massacre at Chicago, one like the Fort Dearborn Massacre in the War of 1812, Hubbard hurried southward over the route that was known as "Hubbard's Trail." He reached Danville a day or two later, spread the alarm, organized a militia company of men from both Vermilion and future Iroquois counties, and once more was on the Hubbard Trail, speeding northwards to save the settlers around Fort Dearborn.

At Fort Dearborn, which had not been occupied by federal troops for several years, the "Vermilion County Battalion" stood guard for seven or eight days. When the "scare" failed to develop into a general Indian war, Hubbard and his mounted men returned to Danville --- but not before they had been treated to generous portions of whiskey by the grateful settlers of Chicago.

THE "BUNKUM" SETTLEMENT

About 1830 the enterprising Gurdon Hubbard built another log trading post on the Iroquois River, this one closer to the Indiana boundary line than the cabin he had constructed earlier at the future site of Watseka. When a few others settled near this second Hubbard cabin, the little settlement, for some reason, came to be known as "Bunkum." Located on the south bank of the

Iroquois River, the settlement continued to be called Bunkum even after it was organized into a village bearing the name of Montgomery.

In time another settlement grew up nearby and this was called Concord. But both Montgomery and Concord were still linked together under the name of Bunkum in the minds of many people throughout the countryside, even though Montgomery had been designated county seat when Iroquois County was organized in 1833. By 1865, when the county seat was moved to Watseka, both Montgomery and Concord were declining and a new settlement was emerging on the north bank of the Iroquois, just opposite the old villages.

When the Big Four Railroad was built through here in 1874, it erected a station in the new settlement, and, to end the confusion in names, called it "Iroquois" after the river on which it was located. Four years later, the old community of Concord incorporated under the new name of Iroquois. Today, Iroquois has a population of 232 and is the only village in Concord Township.

EARLY ARRIVALS

Among the earliest settlers who built cabins around the Hubbard trading post at Bunkum were the Ferry, Cartright, Thomas, Newcomb and Miller families. About the same time that Hubbard built his trading post here, another settlement was made in the area that now is the village of Milford, just south of Watseka. Some of the earliest residents of the Milford site were the Hill, Rush, Miles, Pickell, Cox, Moore, Parker and Stanley families. Today, Milford is a thriving town of 1,648 population. It is situated on the Chicago & Eastern Illinois Railroad and on State I. The town is the principal community of Milford Township.

IROQUOIS COUNTY ORGANIZED

Just before Iroquois County was organized, its territory was part of Vermilion County. But following the close of the Black Hawk War of 1832, a demand arose from citizens in the north portion of Vermilion for the organization of a new county. They asserted there were enough residents in the region about the Iroquois River to form a new county, and, besides, they felt that Vermilion's county seat, Danville, was too far from their homes.

As a result of this demand, petitions were soon in circulation. When enough signatures had been obtained, the matter was taken before the Illinois state legislature, and, as a consequence, Iroquois County was created on February 26, 1833. It was named after the river which flows through its northwest portion. The enabling act for the creation of the county was signed by Governor Joseph Duncan.

CHICAGO-VINCENNES STATE ROAD

With the new county now organized, its first county seat was established at the village of Montgomery, since replaced by the village of Iroquois. But the formation of a new county in his territory did not seem to make any great impression on Gurdon Hubbard. For in that same year he sold out his merchandising interests to his brother-in-law, Dr. William Fithian, of Danville, and moved northward to the log settlement of Chicago.

Comparing Danville to Chicago, the pioneer fur trader, in a letter to his brother-in-law a month later, said: "So far, I have no regret for having moved to the smaller town of Chicago." As it happened, however, Gurdon Hubbard became one of the first great merchants, and one of the founding fathers, of the Prairie State's metropolis on Lake Michigan.

About the same time that Iroquois County was organized, the Illinois state government began to improve the old Hubbard Trail, extending it southward to a point opposite Vincennes, Indiana. This later became known as the Chicago-Vincennes State Road, and was much used by Indiana and Illinois farmers on their way to and from Chicago. As this state road passed through the center of Iroquois County, there soon grew up a village where the road crossed over the Iroquois River. It was given the name of Middleport. In time Middleport became one of the most prosperous villages in the county.

PIONEER FRENCH SETTLEMENTS

In Iroquois County today are two small villages which had their beginnings as French settlements during pioneer times. These are Papineau and L'Erable. They were founded in the early 1840's by French-Canadians from Bourbonnais, in nearby Kankakee County, considered the "mother colony" of all French-Canadian villages in this part of Illinois.

Bourbonnais was founded by Noel La Vasseur, partner of Gurdon S. Hubbard in various fur-trading ventures. It was La Vasseur who brought many French-Canadians to his trading post at Bourbonnais, and these afterwards went out and established new settlements in Kankakee and Iroquois counties. Today, French is still spoken in some of the old homes of Papineau and L'Erable.

MILFORD LAID OUT

Soon after Iroquois County was organized, William Pickerel arrived and built a grist mill near the ford where the Hubbard Trail crossed Sugar Creek. Then, in 1836, he platted a townsite here and this became the Milford of today. This early community grew steadily in population and in 1874 was incorporated as a village. Today, it has a population of 1,648. Near it is Milford Airport, one of the best of the numerous Iroquois County landing fields. The village is

located on the Chicago & Eastern Illinois Railroad and on State I. It is the principal community of Milford Township, which has a total population of 2,426.

CISSNA PARK

In the south portion of the county lies the village of Cissna Park, founded during pioneer times by members of the Apostolic Church, a faction of the original Amish sect. This faction is sometimes called New Amish. From *Illinois: A Descriptive and Historical Guide* we learn that Samuel Frolich, a former minister of the Reformed Church in Argau, Switzerland, was the founder of the New Amish group.

As with the original Amish, members of the Apostolic Church wear plain dark clothing, lead simple lives, devote themselves entirely to agriculture and household duties, and remain aloof from non-member neighbors. The men are bearded, but do not have mustaches. There are no ornaments in their bare, frame churches, and the singing of the congregation is without accompaniment.

Today, the village of Cissna Park has a population of 660. It is located on the Chicago & Eastern Illinois Railroad and on State 49. The village is the only community in Pigeon Grove Township, which has a total population of 1,146.

WATSEKA BECOMES COUNTY SEAT

One of the most important factors in the economic development of Iroquois County were the first railroads built through it in the 1850's and 1860's. With the coming of the "steam" roads, many new villages and towns were platted along the rights-of-way of this new form of transportation. Most of these villages and towns have survived to the present.

It was just after the completion of the Toledo, Peoria & Western Railroad in 1860 that a new townsite was platted on it at a point where the road came nearest the Iroquois River and where it intersected the old Hubbard Trail, which then was called the Chicago-Vincennes State Road. This new town was named South Middleport, as it lay just south of the earlier village of Middleport.

Thus situated on a railroad and an important highway, South Middleport soon was a booming community. By 1865, it had grown so rapidly and become so influential that it was designated the new county seat of Iroquois County. And in that same year its name was changed to "Watseka."

In this way was born the city of Watseka, which still is Iroquois County's seat of justice and which today is the county's largest community, with a 1950 population of 4,235. It is located in almost the geographical center of the county at the intersection of the Toledo, Peoria & Western and the Chicago & Eastern Illinois railroads and on State I (old Hubbard Trail).

NAMED AFTER "WATCH-E-KEE"

According to *Illinois: A Descriptive and Historical Guide* published in 1939, Watseka was named in honor of Watch-e-kee, an Indian maiden who became the wife of Gurdon S. Hubbard, fur trader and first settler of Iroquois County. At that early day it was not unusual for fur traders to acquire Indian wives; it was frontier country then and white women were in the minority.

It appears that in marrying Watch-e-kee, Hubbard not only acquired a wife but obtained greatly increased prestige among the Pottawatomie Indians of eastern Illinois; the redmen with whom he traded. For Watch-e-kee was a niece of Chief Tamin, regional headman of the Pottawatomies. But when, two years later, Hubbard gave up the Indian trade hereabouts and prepared to leave for Chicago, he also gave up his Indian wife.

At a later date, Hubbard said: "Our separation was by mutual agreement, because I was about to abandon the Indian trade." Afterwards, Watch-e-kee became the wife of Hubbard's partner, Noel La Vasseur, who, we remember, was the founder of Bourbonnais. Watch-e-kee finally came to the end of her days in 1878 on a Pottawatomie reservation in Kansas.

COUNTY COURTHOUSE

One year after Watseka became county seat (which was also one year after the close of the Civil War), a new courthouse was built in the town. It was completed in 1866 and is still serving the county today. The building, located in the central business district of Watseka one block west of State I, is a two-story edifice of brick construction with stone trim. In design it follows the architectural fashion of the time --- that of a mansard roof surmounted by an ornate cupola. The building was designed by C. B. Leach, a well-known architect of the period, at a cost of $28,000. Here are housed the rooms of the Board of County Commissioners and the Circuit Court as well as the offices of the sheriff, coroner, assessor, recorder, treasurer and surveyor.

COURTHOUSE MUSEUM

One room in the Iroquois County Courthouse is devoted to a museum of relics, historical objects and heirlooms of the county's past. Here may be seen artifacts removed from a few hills made by the prehistoric mound-builders of the region, many relics of the Kickapoos and Pottawatomies who once lived in the county, numerous household articles from pioneer cabins, objects relating to the Civil War, rare old photographs, and memorabilia of the first and second World Wars. The museum is open from 9 to 4 each weekday.

SHELDON ESTABLISHED

Typical of the early "railroad towns" of Iroquois County is Sheldon. It originated in 1860 as a switching point on the then new Toledo, Peoria & Western Railroad, one of the first railroads in the county. A settlement soon grew up around the switching point and finally this became the town of Sheldon, named after one of the directors of the Toledo, Peoria & Western Railroad. After it became an important shipping point for grain, Sheldon saw the construction of a 1,200,000-bushel terminal grain elevator on the railside adjoining the town. Today, Sheldon is a thriving community of 1,114 population. It is located near the Indiana state line on US highways 24 and 52 and on the Toledo, Peoria & Western and the New York Central railroads. It is the principal community of Sheldon Township, which has a total population of 1,669.

ANOTHER "RAILROAD TOWN"

When Porter Martin came from Vermont in early times and settled in what is now Martinton Township, he had no idea, it is certain, that a town would be named after him in later years. But such was to be the case. Almost immediately after the Chicago & Eastern Illinois Railroad was built through Iroquois County in 1871, a townsite was platted near the place where Porter Martin had earlier settled, and this was named after him. It soon became an important shipping point on the new railroad. Today, Martinton has a population of 292. It is the only community in Martinton Township, which has a total population of 1070.

STATE HIGHWAY I

With the coming of the Auto Age, what was originally the Hubbard Trail and later the Chicago-Vincennes State Road, became the State I of today. As is generally known, this is now one of the most important highways in Illinois, running straight south from Chicago and through such leading east Illinois cities as Kankakee, Watseka, Danville, Paris, Mount Carmel, Carmi and Harrisburg. It finally comes to an end at the Ohio River, near historic Cave-in-Rock. State I is the main highway through Iroquois County, and serves as one of the county's principal outlets for the agricultural products of the region.

PUBLIC HUNTING GROUNDS

Of particular interest to sportsmen in not only Iroquois County but in adjacent territory is the Iroquois County Public Hunting Grounds, a 2,077-acre game preserve in the eastern portion of the county near the village of Donovan. Each fall, during the hunting season, sportsmen gather here from all directions and indulge in their favorite pastimes. During this period Donovan becomes something of a hunter's capital.

IROQUOIS COUNTY TODAY

On the basis of the latest U.S. census figures, Iroquois County in 1950 had a total population of 32,348 --- which in population rank placed it 861st among the 3,103 counties of the United States. With a land area of 1,122 square miles, its density of population per square mile was 29 inhabitants, Its principal city and county seat, Watseka, had a population of 4,235 --- an increase of 13.1 per cent over the 1940 figure.

Of the county's total population, 14,813 were classified as rural non-farm residents, 13,300 as rural farm residents, and 4,235 as urban residents (all of whom lived in Watseka). In 1950 there were 3,406 infants in the county under five years of age, 3,526 persons sixty-five years old and over, and the median age was given as 31.9 years. In that same year there were 20,847 potential voters in the county.

Under the heading of vital statistics, there were 689 births in that same year, as well as 324 deaths (including 14 infants), and 337 marriages were performed. The total number of families (two or more persons related by marriage or blood) was 8,290, and the median income of all of these families was given as $2,755. The figures showed further that 30.1 per cent of all families had an income of less than $2,000 in 1950, while 16.0 per cent had an income of $5,000 or more.

In the field of education, there were 5,965 young persons in the county between the ages of seven and seventeen years (school age). Of this total, 4,030 youngsters (or 96.8 per cent) between the ages of seven and thirteen were enrolled in primary schools, and 1,580 young persons (or 87.8 per cent) between the ages of fourteen and seventeen were enrolled in high schools. Of all persons in the county twenty-five years old and over, the figures showed they completed 8.9 median school years. There were 5.6 per cent who completed less than five grades, and 31.8 per cent who completed high school or college training.

The potential labor force in the county in 1950 --- persons fourteen years old and over --- amounted to 23,907. Actually employed, however, were 11,956, of which 80.3 per cent were males and 20.0 per cent females. Of the total number of employed, 4,672 were engaged in agriculture, 1,897 in retail and wholesale trade, 1,280 in manufacturing, 771 in construction, 785 in professional and related services, 746 in transportation, communication and other public utilities, 507 in business and personal services, 181 in finance, insurance and real estate, and 11 in mining. The labor figures were summed up by showing that 37.8 of all employed persons in the county were engaged in agriculture, while 10.9 were engaged in manufacturing.

In 1950, there were 10,297 dwelling units in Iroquois County, while in 1940 there were 9,478. The median number of rooms per unit was given as 7.0. More than 89 per cent were one-dwelling unit detached structures, and 54.4 per

cent had hot running water with private toilet and bath. The housing figures showed further that 57.4 per cent of the units were owner-occupied, 48.0 per cent had central heating, 86.5 per cent had mechanical refrigerators and 97.2 had radios. Of the total number of non-farm dwelling units (6,670), the median value of these was given as $5,670. The median gross monthly rental of renter-occupied houses was given as $41.79.

In 1948 (when the last business census was taken), there were 449 retail stores in the county, and these grossed $29,196,000 in sales. The largest number of retail establishments were eating and drinking places, which totaled 92 and which grossed $2,215,000 in sales. The second largest group were food stores (85), which grossed $6,130,000 in sales.

In the field of wholesale trade, Iroquois County had 87 wholesale establishments in 1948, and the sales for that year amounted to $43,403,000. In that same year, also, there were 122 establishments which came under the heading of personal, business and repair services, and these had receipts in the amount of $1,042,000. As for manufacturing, there were 22 factories which employed 955 persons and which manufactured goods and articles amounting to $3,378,000.

As was previously stated, Iroquois County is an agricultural locality. Census figures show there were 3,526 farms in the county in 1950, and of this total 3,375 were classified as commercial farms. The average value of land and buildings per farm for all farms was given as $43,883. In 1949 (when such figures were last obtained and which was four years after the end of World War II) the value of all farm products sold (crops, livestock, poultry, dairy products) was $31,342,000. In that same year, farm expenditures amounted to $2,261,000 for livestock and poultry feed, and $1,551,000 for hired labor.

ILLINOIS STATE CAPITOL



IROQUOIS COUNTY COURT HOUSE, WATSEKA

State Forests and Game Preserves

Iroquois County Public Hunting Grounds. Near Donovan. 2,077 acres.

Airports

Gilman Airport – ½ mile north of Gilman State Route 30.

Classen Field – ½ mile south of Danforth and ¼ mile west.

Watseka Airport – 1 mile west of Watseka, US 24.

Disoway Airport – 2 miles south of Darrow, State Route 9B.

Milford Airport – ¼ mile north of Milford, State Route 1.

Picnic Grounds and Roadside Tables

1 mile west of Pittwood, off State Route 1.

CITY OF WATSEKA

Principal city and seat of Iroquois County is Watseka, with a 1950 population of 4,235 --- and increase of 13.1 per cent over its 1940 population. Parts of Middleport and Belmont townships were annexed to Watseka in 1946, 1947 and 1948. An unofficial estimate places the 1954 population of the city at 4,500. It is the center of a retail trading area locally estimated at 28,744 population.

Situated thirty-eight miles south of Kankakee and fifty miles north of Danville in a level, fertile farming region, Watseka is served by the Chicago & Eastern Illinois and the Toledo, Peoria & Western railroads and by US 24 and State I. It is mainly a residential community, but a number of manufacturing plants are located here --- the Western Condenser Company, Consolidated Dairy Company, Ainsworth Pure Ice Company, Watseka Dairy Products Company, Hemb & Martin Company and Narco, Inc.

In 1948 the city had 78 retail stores which grossed $9,957,000 in sales. Most of these were food, eating and drinking, wearing apparel and automotive establishments. Among retail stores here are branches of such national chains as J. C. Penney, A&P and Grab-It-Here.

ARTESIA TOWNSHIP

BUCKLEY

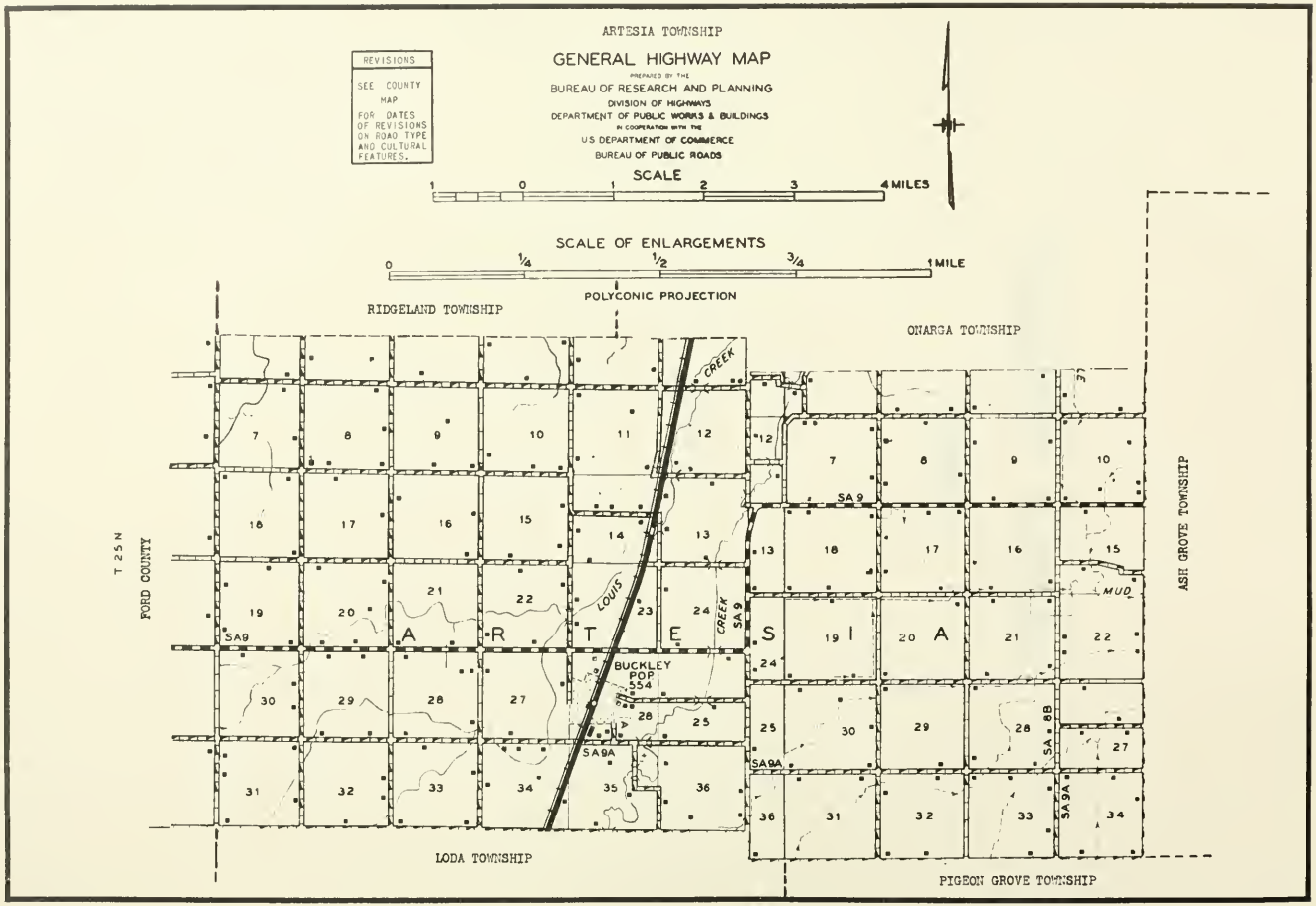
ARTESIA TOWNSHIP
GENERAL HIGHWAY MAP
PREPARED BY THE
BUREAU OF RESEARCH AND PLANNING
DIVISION OF HIGHWAYS
DEPARTMENT OF PUBLIC WORKS & BUILDINGS
IN COOPERATION WITH THE
U.S. DEPARTMENT OF COMMERCE
BUREAU OF PUBLIC ROADS
REVISIONS
SEE COUNTY MAP FOR DATES OF REVISIONS ON ROAD TYPE AND CULTURAL FEATURES.
SCALE
1 0 1 2 3 4 MILES
SCALE OF ENLARGEMENTS
0 1/4 1/2 3/4 1 MILE
POLYCONIC PROJECTION
RIDGELAND TOWNSHIP
ONARGA TOWNSHIP
ASH GROVE TOWNSHIP
LODA TOWNSHIP
PIGEON GROVE TOWNSHIP
FORD COUNTY
T 25 N
ARTESIA
BUCKLEY
POP 554
LOUIS CREEK
MUD CREEK
SA 9
SA 9A
SA 8B
SA 9A

BUCKLEY

In the southwest corner of Iroquois County lies the incorporated village of Buckley, which in 1950 had a population of 554. In addition to a number of retail and service establishments, the village has a postoffice and banking facilities. It is located on the Illinois Central Railroad and on US 45. Buckley is the only community in Artesia Township, which has a total population of 1,408. The township is entirely devoted to agriculture.

General Insurance

Farm Loans

To buy or sell any farm in this atlas, see

JOHN C. BRADSHAW & SON, REALTORS
FARM LAND MERCHANTS

"If You Deal With Us You Get Results"

JOHN C. BRADSHAW
Buckley, Illinois
Phone 3641

ROBERT J. BRADSHAW
Onarga, Illinois
Phone 318

BUCKLEY STATE BANK

ESTABLISHED 1920

Buckley, Illinois

PHONE 2021

MEMBER
FEDERAL DEPOSIT INSURANCE CORPORATION

HERIOT & MILLER

Allis Chalmers and New Idea

Farm Equipment

COMPLETE PARTS AND SERVICE

CLIFTON, ILL. PHONE 101



ST. JOHNS LUTHERAN CHURCH Buckley
City Built 1916

BUCKLEY CEMETERY Buckley



BUCKLEY-LODA HIGH SCHOOL & BUCKLEY GRADE SCHOOL Buckley

DRAKE SCHOOL Buckley
Rt. 1 Dis. 198

HIGH & GRADE SCHOOL Buckley
Dist. 244

AHLDEN, CLARENCE
Rt. 2

Cissna Park
160 acres

ALDEN, CLARENCE
Rt. 2

Cissna Park
160 acres

ARENDS, LAWRENCE
Rt. 1

Buckley
60 acres

ARKENBERG, WILLIM
Rt. 2

Cissna Park
160 acres

ARTHUR WEBER
Rt. 1

Buckley
214 acres

BABB ESTATE
Rt. 1

Thawville
320 acres

BAILEY, LaFORCE
Rt. 1

Buckley
366 acres

BALK, WM. E.
Rt. 1

Buckley
104 acres

BAME, LOU
Rt. 1

Buckley
160 acres

BLANCK, WALTER
Rt. 1

Buckley
107 acres

BENSON, ELIZABETH

Buckley
160 acres

BLANK, EDNA
G. D.

Buckley
66 acres

BLANCK, ALBERT
Box 184

Buckley
160 acres

BOTHWELL, JENNIE
Rt. 1

Buckley
160 acres

BLANCK, CECIL L.
Rt. 1

Buckley
160 acres



BRUENS, A. H. & SONS
Rt. 2 Prairie Dell Farms

Cissna Park
200 acres

BUSHMAN, HENRY
Rt. 1

Buckley
160 acres

CLUVER, BERTHA MRS.
Rt. 2

Cissna Park
160 acres



CARMAN, BERT
Rt. 1

Buckley
138 acres

CLUVER, WILLIAM F.
Rt. 1

Onarga
160 acres

CARMAN, BERT
Rt. 1

Buckley
230 acres

COLE, W. G.
Rt. 1

Onarga
200 acres

CILDNER, GEORGE
Rt. 1

Cissna Park
160 acres

COLEMAN JOHN
Rt. 1

Buckley
120 acres

COLTEAUX, DR. J. A.
Rt. 1

Buckley
240 acres

COWLTAS, MRS. MATTIE
Rt. 1

Buckley
160 acres

DIPPEL, FRANK L.
Rt. 1

Buckley
160 acres

DIPPEL, GEORGE
Rt. 1

Buckley
120 acres

DUIGNAN, ANNA & VIOLA
Rt. 1

Buckley
184 acres

EBY, MRS. CHAS.
Rt. 1

Ouarga
120 acres

EISENMAN, CHRIS
Rt. 1

Buckley
80 ccres

EISKAMP, LOUISE R.
Rt. 1

Buckley
80 acres

ERNEST, ELMER
Rt. 1

Buckley
120 acres

FENCHEN, CLARA

Cissna Park
160 acres

EVERSOLE, JOHN
Rt. 1

Buckley
120 acres

FENKEN, CLARA
Rt. 1

Buckley
160 acres

FEHR, EDWARD J.

Buckley
160 acres

ROY L. FLANIGAN ESTATE
Rt. 1

Buckley
200 acres

FENCKEN, CLARA
Rt. 1

Cissna Park
160 acres

FOX, FRANK
Rt 1

Buckley
120 acres

FOX, FRANK & BERTHA
Rt. 1

Buckley
120 acres

GENCEL, JOHN M.
Rt. 2

Cissna Park
120 acres



GLEASON, JOSEPH F.
Rt. 1

Buckley
120 acres



GOOD, WALTER
Rt. 2 Wind Horn Ten

Onarga
160 acres

GROHLER, MRS. ARTHUR
Rt. 1

Buckley
80 acres

GRONEWOLD, MRS. WILLIAM
Rt. 1

Buckley
105 acres



GROVE, ROBERT B.
Rt . 1

Buckley
330 acres

GRUBE, MRS. CAROLINE
Rt. 1

Buckley
160 acres

HARTKE, M. L.
Rt. 1

Buckley
160 acres

HARTKE, HARRY
Rt. 1

Buckley
120 acres

HARTKE, ELMER W.
Rt. 1

Buckley
120 acres

HARTKE, AMIEL
Rt. 1

Buckley
160 acres

HARSHBAGER, LEE
Rt. 1

Buckley
80 acres

HARLAND, RAY
Rt. 1

Buckley
160 acres

HALE, MRS. BERNICE
Rt. 1

Buckley
80 acres



GUDEMAN, EMANUEL
Rt. 1

Buckley
170 acres

HARTKE, MINNIE L.
Rt. 1

Buckley
167 acres

HARTSHORN, MYRA
Rt. 1

Buckley
320 acres

HARTSHORN, MRS. MYRA S.
Rt. 1

Buckley
320 acres

HARWEGER, MRS. BERTHA
Rt. 2

Cissna Park
80 acres

HAWKINS, TED
Rt. 1

Buckley
160 acres

HENDRINHS, LEO
Rt. 1

Buckley
160 acres



HILGENDORF, MARTIN
Rt. 1

Buckley
68 acres

HOHENBACK, VERNON
Rt. 1

Buckley
160 acres

HOPMAN, HERMAN
Rt. 2

Buckley
160 acres

HOPPE, FRED
Rt. 1

Cissna Park
120 acres

ILSE, MRS. DORA
Rt. 1

Buckley
240 acres



IROQUOIS SERVICE BULK PLANT
City

Buckley

JANSSEN, HENRY
Rt. 1

Buckley
240 acres



JANSSEN IMPLEMENT CO.
City Case Sales & Service

Buckley

JANSSEN, JOHN
Rt. 1

Buckley
80 acres

JANSSEN, JOHN
Rt. 1

Buckley
100 acres

JANSSEN, LEN
Rt. 1

Buckley
120 acres

JANSSEN, LOUIS P.
Rt. 1

Buckley
80 acres

JANSSEN, WEERT
Rt. 1

Buckley
Harold Beckley Tennant 160 acres



JOHNSON, HANK
Rt. 1

Buckley
120 acres

JOHNSON, JOE M.
Rt. 1

Buckley
150 acres

JOHNSTON, HENRY K.
Rt. 1

Buckley
160 acres

JOHNSTON, RICHARD
Rt. 1

Buckley
160 acres

KAUFMAN, MARK
Rt. 1

Buckley
120 acres

KAUFMAN, LORENCE
Rt. 1

Buckley
120 acres

KOTTKE, EDWIN A.
Rt. 1

Buckley
160 acres

KOTTKE, LEO
Rt. 1

Buckley
230 acres

KOTTKE, WALTER J.
Rt. 1

Buckley
160 acres

KRUMWIEDE, ADOLPH SR.
Rt. 2

Cissna Park
160 acres

KRUMWIEDE, DELMAR A.
Rt. 1

Buckley
80 acres

KRUMWIEDE, F. P.
Rt. 1

Buckley
160 acres

KRUMWIEDE, MARTIN
Rt. 2

Onarga
160 acres

KRUTZ, ANNA
Rt. 1

Buckley
160 acres

LEWIS, MINNIE
Rt. 1

Buckley
200 acres

KUHLMAN, JOHN H.
Rt. 1

Onarga
160 acres

LIETZ, FRED W.
Rt. 1

Buckley
240 acres

LAWRENCE, JESSE W.
Rt. 1

Thawville
200 acres

LUEBCHOW, EDGAR
Rt. 2

Onarga
160 acres



LEE, VERNON
Rt. 1

Buckley
160 acres

LUEBCHOW, MRS. WILBUR
Rt. 1

Onarga
160 acres

LUEBCHOW, MRS. WILBUR
Rt. 1
Onarga
100 acres

LUSTFELDT, ED
Rt. 1
Buckley
160 acres

LUSTFELDT, EDWARD
Rt. 1
Buckley
160 acres

LUSTFELDT, HENRY
Rt. 1
Buckley
160 acres

LUSTFELDT, JULIUS C.
Rt. 1
Buckley
125 acres

LUSTFELDT, OTTO
Rt. 1
Buckley
160 acres



LUXTON, ESTHER
Rt. 1
Buckley
80 acres

LYON, CHAS, WALTER & HARRY
Rt. 1
Buckley
280 acres

MANN, MRS. ELLA M.
Rt. 1 Morris, Frank, opr.

Buckley
120 acres

ROBERT J. McCLAVE ESTATE
Rt. 1

Buckley
160 acres

MARTIN, JOSEPH M.
Rt. 1

Buckley
160 acres

MILLER, MRS. BESSIE
Rt. 1

Buckley
80 acres

MARKWALDER, ARTHUR
Rt. 1

Buckley
160 acres

HAROLD MORGAN ESTATE
Rt. 1

Buckley
184 acres

MARKWALDER, LESLIE
Rt 1

Buckley
120 acres

NIEMANN, ELMER
Rt. 1

Buckley
160 acres

NIEMANN, LEO
Rt. 1

Buckley
133 1/3 acres

NORTON, L. J.
Rt. 2

Cissna Park
240 acres

OLSEN, MRS. FERN
Rt. 1

Thawville
160 acres

OLSON, MRS. FERN E.
Rt. 1

Buckley
80 acres



OLSON, CORA
Rt. 1

Buckley
200 acres

OLSON, HARRY
Rt. 1

Thawville
220 acres

OLSON, P.
Rt. 1

Buckley
120 acres

ONKEN, GEORGE
Rt. 1

Buckley
80 acres



ORR, LESLIE LYLE
Rt. 1

Buckley
320 acres

PERKINSON, MILTON
Rt. 1

Onarga
80 acres

PERKINSON, PERCY
Rt. 1

Buckley
240 acres



PERKINSON, RUSSELL
Rt. 1

Buckley
240 acres

PATZMAN, HOMER
Rt. 1

Buckley
320 acres

PATZMAN, HOMER
Rt. 1 Elroy W. Schumacher

Buckley
160 acres

RANKIN NELLIE
Rt. 1

Buckley
120 acres

RANKIN, NELLIE A.
Rt. 1

Buckley
200 acres

RANKIN NELLIE A — Buckley
Rt. 1 Dewey & Donald Stinebring — 480

RASCHER, HENRY — Buckley
Rt. 1 — 160 acres

REDENIUS, WALTER — Buckley
Rt. 1 — 100 acres



RICHARDSON, FRED — Onarga
Rt. 1 — 160 acres

RIECHES, HENRY — Ciasna Park
Rt. 2 — 120 acres

RIECHES, HENRY — Cissna Park
Rt. 2 — 160 acres

RIECHS, MATILDA — Cissna Park
Rt. 1 — 120 acres

RASLER, ROLAND & NICHOLS, MRS. GENE
Rt. 2 Thawville — 327½ acres

RONMA, HERMAN
Rt. 1

Buckley
120 acres

SATTERFIELD, W. F.
Rt. 2

Cissna Park
80 acres

RUPERT, MRS. L. S.
Rt. 1

Buckley
160 acres

SCHAFER, MRS. MILDRED
Rt. 1

Buckley
160 acres

RUPERT, MRS. L. S.
Rt. 1

Buckley
344 acres

SCHAP, WILLIAM
Rt. 1

Buckley
80 acres

RUPERT, MRS. L. S.
Rt. 1 Lorenz F. Krumwiede, opr.

Buckley
344 acres

SCHARLOW, WILLIAM
Rt 1

Buckley
160 acres

SCHEIWE, EDWIN
Rt. 1

Buckley
100 acres

SCHEIWE, EWALD
Rt. 1

Buckley
160 acres

LEANDER SCHNURR ESTATE
Rt. 1

Onarga
160 acres

LEANDER SCHNURR ESTATE
Rt. 1

Onarga
161 acres

SCHUMACHER, CARL
Rt. 1

Buckley
240 acres

SCHUMACHER, HENRY SR.
Rt. 1

Onarga
120 acres

SCHUMACHER, JOHN SR.
Rt. 1

Onarga
120 acres

SCHUMACHER, WALTER
Rt. 2

Onarga
120 acres

SEGGEBRUCH, ALBERT
Rt. 1

Onarga
73 acres

SEGGEBRUCH, CLARENCE
Rt. 2

Cissna Park
240 acres

SEGGEBRUCH, EMILIE
Rt. 2

Onarga
120 acres

SEGGEBRUCH, EMELIE
Rt. 2

Onarga
120 acres



SEGGEBRUCH, ESTER & CARLOS
Rt. 1

Buckley
160 acres



SHARP, WILLIAM
Rt. 1

Buckley
40 acres

SHERMAN, IDA
Rt. 1

Buckley
160 acres

SIEMS, HENRY
Rt. 1

Buckley
160 acres

FRED SMITH LUMBER CO. Buckley
City

STAMM, ELMER A. Buckley
Rt. 1 166 acres

STEINER, ALBERT Buckley
Rt. 1 Steiner, Isaac 160 acres

STEINER, ALVIN & EMMA Buckley
Rt. 1 160 acres

STEINER, CHRIS Buckley
Rt. 1 200 acres

STEINER, ISAAC Onarga
Rt. 1 120 acres

STEINER, ISAAC J. Buckley
Rt. 1 160 acres

STEPHENS, H. W. Onarga
Rt. 1 314 acres

STERRENBERG, PETER H.
Rt. 1

Buckley
100 acres

STIENMAN, FANNIE F.
Rt. 1

Buckley
120 acres

STEINMANN, HENRY
Rt. 1

Buckley
160 acres

STROUP, RALPH D.
Rt. 1

Buckley
240 acres

SUTTER, ELISABETH
Rt. 1

Buckley
240 acres

THOMAS, BERNARD
Rt. 1

Buckley
124 acres

TOBECK, RICHARD
Rt. 1

Buckley
130 acres

TRUSHEIM, LYLE J.
Rt. 1

Buckley
80 acres

TRUSHIEM, SADIE
Rt. 1

Buckley
240 acres



WAGNER, ARTHUR C.
Rt. 1

Buckley
120 acres

TROTTER, EDNA
Rt. 1

Buckley
160 acres

WAGNER, L. H.
Rt. 1

Buckley
5 acres

TURNER, ESTEL E.
Rt. 1

Buckley
240 acres

WALDSCHMIDT, CARL
Rt. 1

Buckley
160 acres

VERKLER ESTATE
Rt. 1

Buckley
120 acres

WALDSCHMIDT, HENRY M.
Rt. 1

Buckley
200 acres

WALDUR, WILBER
Rt. 2

Onarga
160 acres

WARNS, SHERBERT
Rt. 2

Onarga
120 acres

WEBER, ALFRED

Buckley
126 acres

WEBER, RUPERT
Rt. 1

Buckley
100 acres

WEBER, WALTER,
Rt. 1

Buckley
160 acres

WEERTS, ALMA
Rt. 1

Buckley
100 acres

WERTS, JAKE E.
Rt 2

Buckley
229 acres

WHITE, CHARLES E.
Rt. 1

Buckley
160 acres

WHITE, CHARLES
Rt. 1

Buckley
160 acres

C. U. WILLIAMS ESTATE
Rt. 1

Buckley
160 acres

WHITEHURST, ARCHIE
Rt. 1

Buckley
207¼ acres



C. U. WILLIAMS ESTATE
Rt. 1

Buckley
160 acres

WILLIAMS, C. U. ESTATE
Rt. 1

Buckley
160 acres

C. U. WILLIAMS ESTATE
Rt. 1

Buckley
180 acres

C. U. WILLIAMS ESTATE
Rt. 1

Buckley
160 acres

C. U. WILLIAMS ESTATE
Rt. 1

Buckley
233 acres

WILLIAMS, C. U. ESTATE — Buckley
Rt. 1 — 300 acres

C. U. WILLIAMS ESTATE — Buckley
Rt. 1 — 320 acres



WILLIAMS, C. U. ESTATE — Buckley
Rt. 1 — 320 acres

WOLF, JOHN ESTATE — Buckley
Rt. 1 — 80 acres

WRIGHT, ALICE & SELLECK, MARY — Buckley
Rt. 1 — 160 acres

YOUNG, BEN — Cissna Park
Rt. 2 — 240 acres

YOUNG, CHRIS — Cissna Park
Rt. 2 — 140 acres

YOUNG, CHRIS & RALPH — Buckley
Rt. 1 — 200 acres

YOUNG, FRED
Rt. 2

Cissna Park
120 acres

YOUNG, JOSEPH
Rt. 1

Buckley
80 acres

YOUNG, JOE
Rt. 1

Buckley
120 acres

LUTHERAN AND WOODLAWN CEMETERIES Buckley

ASH GROVE TOWNSHIP

WOODWORTH

SCHWER

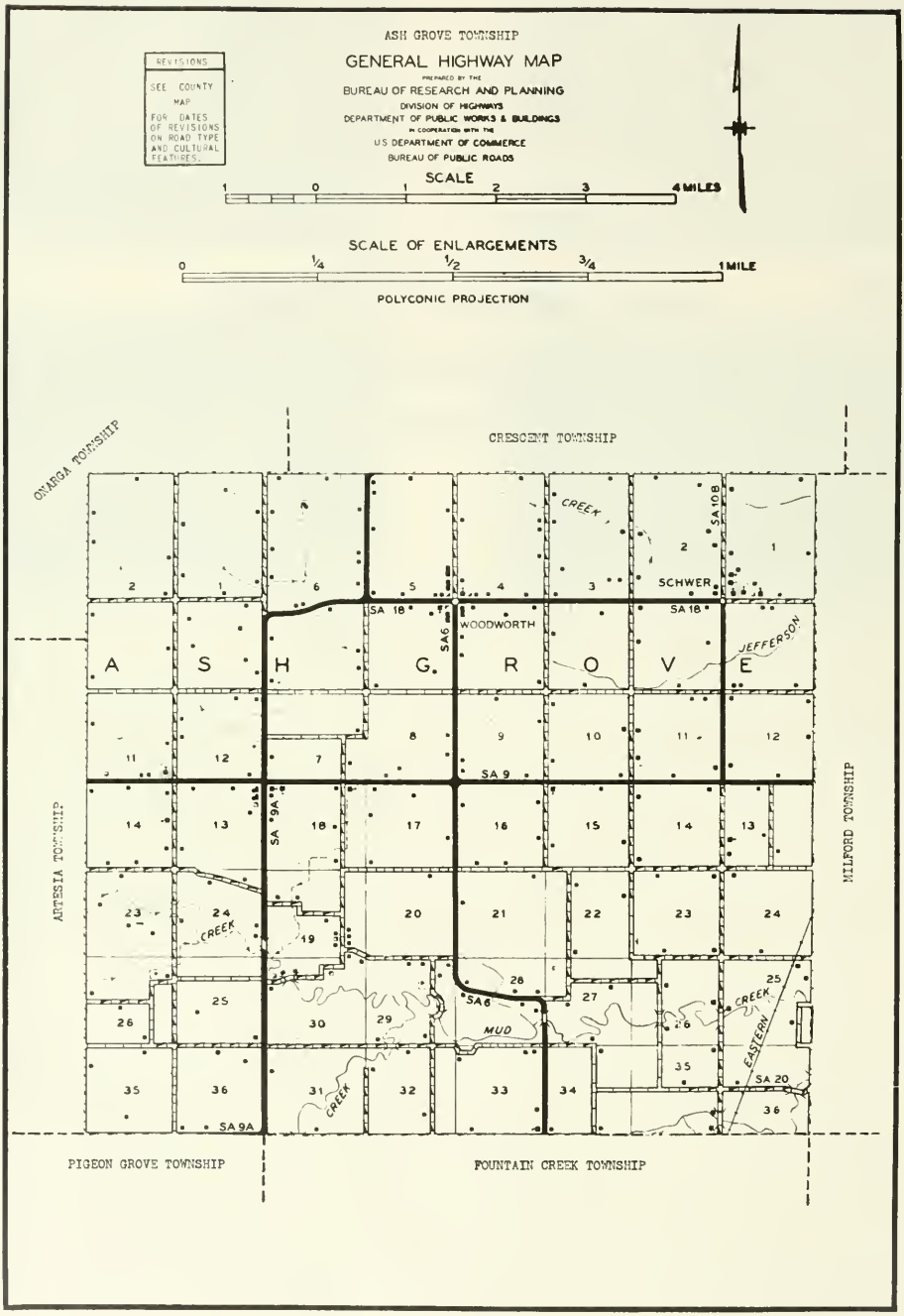
ASH GROVE TOWNSHIP
GENERAL HIGHWAY MAP
PREPARED BY THE
BUREAU OF RESEARCH AND PLANNING
DIVISION OF HIGHWAYS
DEPARTMENT OF PUBLIC WORKS & BUILDINGS
IN COOPERATION WITH THE
U.S. DEPARTMENT OF COMMERCE
BUREAU OF PUBLIC ROADS
REVISIONS
SEE COUNTY MAP FOR DATES OF REVISIONS ON ROAD TYPE AND CULTURAL FEATURES.
SCALE
1 0 1 2 3 4 MILES
SCALE OF ENLARGEMENTS
0 1/4 1/2 3/4 1 MILE
POLYCONIC PROJECTION
ONARGA TOWNSHIP
CRESCENT TOWNSHIP
ATTESIA TOWNSHIP
MILFORD TOWNSHIP
PIGEON GROVE TOWNSHIP
FOUNTAIN CREEK TOWNSHIP
A S H G R O V E
SCHWER
WOODWORTH
JEFFERSON
CREEK
MUD
EASTERN
SA 18
SA 6
SA 9
SA 9A
SA 10B
SA 20

WOODWORTH

Southwest of Watseka, in a fertile farming area, is situated the hamlet of Woodworth, which in 1950 had a population of seventy-five. It is the principal community of Ash Grove Township, with a total population of 1,050. The township is entirely devoted to agriculture and is drained by Jefferson, Mud and and several other creeks.

IMMANUAL LUTHERAN CHURCH Gissna Park



ST. JOHNS LUTHERAN CHURCH AND PARSONAGE Onarga
Rt. 1

ST. JOHNS LUTHERAN CHURCH Milford
Rt. 3

ST. PAULS LUTHERAN CHURCH Woodworth

LIBRARY
UNIVERSITY OF ILLINOIS

ST. PAULS PARSONAGE

Woodworth

WOODWORTH CHURCH

Woodworth

ST. JOHN LUTHERAN SCHOOL Milford
Rt. 3



BRYCE-ASHGROVE COMM. CON. GRADE Milford

ST. JOHNS LUTHERAN SCHOOL Milford
Rt. 3

PLESANT HILL SCHOOL Milford
Closed



ST. JOHNS LUTHERAN TEACHERAGE Onarga
Rt. 1

ST. JOHNS LUTHERAN SCHOOL Onarga
Rt. 1

BRICE-ASHGROVE SCHOOL Milford
Rt. 2 Dist. 284

ST. PAULS LUTHERAN SCHOOL Woodworth
6 acres

ACCORD, DOYNE
Rt. 1

Ash Grove
1 acre

ATORFER, JOHN
Rt. 1 Clifford Hinkle Tennant

Cissna Park
200 acres

ADSIT ESTATE
Rt. 1

Cissna Park
310 acres

BECKMAN, JOHN
Rt. 2

Onarga
160 acres

AHLDEN, RUDOLPH
Rt. 2

Milford
180 acres

BECKMANN, HIDDE
Rt. 2

Onarga
80 acres

ALEXANDER, ANNA
Rt. 2

Milford
160 acres

BEEBE, JOE L.
Rt. 1

Cissna Park
180 acres

BEHRENS, HENRY
Rt. 2

Milford
120 acres

BLAKEN, ED
Rt. 2

Milford
Lot

BEIER, CHRIST
Rt. 2 Reiter, Ed Tennant

Milford
360 acrea

BLANCK, HENRY
Rt. 2

Onarga
180 acres

BENNETT, HUBERT
Rt. 1

Cissna Park
80 acres

BOHLANDER, PARKS
Rt. 2 Delbert Bushue Tennant

Milford
240 acres

BEST, MARY
Rt. 1

Cissna Park
120 acres

BOHLMAN, ANNA
Rt. 2

Onarga
97 acres

BOHLMANN, MARGARET
Rt. 2 east

Onarga
97 acres

BRALAG, ELMER

Woodworth

BOHLMANN'S GEN. STORE

Woodworth

BREMER, ARNOLD J.
Rt. 2

Milford
8 acres

BORMAN, HENRY
Rt. 2

Onarga
105 acres

BREMER, JOHN
Rt. 2

Milford
100 acres

BRADEN, RUTH
Rt. 2

Milford
200 acres

BRENNER, PAUL

Cissna Park
160 acres

BREYMEYR, HENRY — Onarga, 160 acres

BREYMYER, HOMER, Rt. 1 — Onarga, 160 acres

BREYMEYER, WENDELL F., Rt. 2 — Milford, 227½ acres

BREYMEYER, WILLIAM, Rt. 1 — Onarga, 160 acres

BUHR, ALBERT, Rt. 3 — Milford, 160 acres

BRUTLAG, EDWIN A., Rt 2 — Milford, ½ acre

BRUTLAG, JOHN, Rt. 2 — Milford, 10 acres

BUHRMESTER, PETA, Rt. 2 — Milford, 80 acres

CASE, LESTER — Milford
Rt. 2 — 148 acres

CLIFTON BROS., JOHN & ROBERT — Milford
Rt. 3 In Family over 100 Years — 125

CLUEVER, ELVIN — Cissna Park
Rt. 2 — 120 acres

CLUVER, ERNEST — Onarga
Rt. I — 160 acres

CLUVER, GEO. — Onarga
Rt. — 160 acres

CLUVER, HENRY — Cissna Park
Rt. 2 — 83 acres

DECKER, T. — Onarga
Rt. 2 — 120 acres

DENNIS, ELOUISE — Onarga
Rt. 1 — 200 acres

DEWEY ESTATE
Rt. 1

Cissna Park

DEWEY ESTATE
Rt. 1 W. W. Strong, opr.

Cissna Park
327½ acres

DRALLE, JOHN
Rt. 3

Milford
80 acres

DRALLE, JOHN
Rt. 3

Milford
80 acres

DUBOIS, JOE
Rt. 2

Milford
120 acres

EARL, MRS. SADIE
Rt. 2 Carl Geiken, opr.

Milford
160 acres

WOODWORTH ELECTRIC SHOP
Leonard Ecker

Milford

EGOLE, WILLIAM

Clatonville
80 acres

EHLERS, JOHN C
Rt. 2

Milford
10 acres

FATHAUER, WALTER
Rt. 1 Loren Tennant

Cissna Park
360 acres

EHLERS, JOHN
Rt. 2

Cissna Park
160 acres

FRERICHS, MRS. LENA
Rt. 2

Milford
180 acres

EKHOFF, CLARA

Milford
lot

FRERICHS, MRS, LENA
Rt. 2

Milford
560 acres

ELIAS, HERMAN
Rt. 1

Cissna Park
260 acres

GERBES, MINNIE
Rt. 3 Harry Duis, opr.

Milford
180 acres

GERDES, MEINHART
Rt. 1

Onarga
90 acres

GOLDSTEIN ESTATE
Rt. 2 Warren Davis Mgr.

Milford
387 acres

GETZ JOE A.
Rt. 1

Cissna Park
180 acres

HAMMANN, MRS. FRANCIS
Rt. 3

Milford
160 acres

GLOVER, HERMAN
Rt. 1

Onarga
160 acres



HARTMAN, ALBERT
Rt. 2

Milford
lot

GOBBLE, HARRY
Rt. 1

Milford
340 acres



HARTMAN, ALBERT C.
Rt. 2

Milford
170 acres

HARTMAN, WALTER — Milford
Rt. 2 — 160 acres

HARTMANN, FRED — Milford
Rt. 2 — 4 acres

HAMMANN, MRS. FRANCIS — Milford
Rt. 3 — 114 acres

HASSELBRING, ALVIN — Milford
Rt. 2 — 80 acres

HASSELBRING, ELMER — Milford
Rt. 2 — 80 acres

HASSELBRING, ED — Cissna Park
Rt. 1 — 50 acres

HASSELBRING, EMILE — Cissna Park
Rt. 1 Elmer Henneinke, Tennant — 160

HASSELBRING ED — Cissna Park
Rt. 2 — 160 acres

HASSELBRING, HOBERT
Rt. 2

Cissna Park
180 acres

HASSELBRING, HENRY

Cissna Park
160 acres

HASSELBRING, PAUL
Rt. 2

Milford
80 acres

HAUPTLI, ART
Rt. 1

Cissna Park
2 acres

HAUPTLI, EARNEST
Rt. 2

Cissna Park
160 acres

HAUTER, WM. B.
Rt. 1

Cissna Park
180 acres

HENRICHS, DICK
Rt. 2

Onarga
120 acres

HENRICHS, EMMA
Rt. 2

Milford
40 acres

HENRICHS, ELDOR — Onarga
Rt. 2 Duroc's Reg. Holstien — 120 acres

HENRICHS, HARM — Onarga
Rt. 2 — 120 acres

HENRICHS, HERMAN — Onarga
Rt. 1 — 148 acres

HENRICHS, HARN — Onarga
Rt. 2 — 160 acres

HENDRICKS, KATE ESTATE — Onarga
Rt.2 — 105 6/10 acres

HENNEINKE, FRED — Ash Grove
Rt. 1 — 185 acres

HERREN, FRED — Cissna Park
Rt. 1 Focken, John Tennant — 200 acres

HICKMAN, CARL E. — Cissna Park
Rt 2 — 251 acres

HICKMAN, CHAS.
Rt. 2

Cissna Park
120 acres

HICKMAN, CHARLES
Rt. 1

Cissna Park
Tennant House

HICKMAN, CHARLES
Rt. 1

Cissna Park
301 acres

HICKMAN, CHAS.
Rt. 2

Cissna Park
120 acres

HICKMAN, MRS. HOPE
Rt 1

Cissna Park
320 acres

HICKMAN, OHARLEY
Rt. 1

Cissna Park
230 acres

HICKMAN, SHIRLEY
Rt. 1 D. F. Tennant

Cissna Park
155.14 acrea

HICKMAN, SHIRLEY
Rt. 1

Cissna Park
80 acres

HISLOP ESTATE
Rt. 1

Cissna Park
240 acres

HOPPE, MRS. EMMA
Rt. 1

Onarga
160 acres

HODGE, LeROY J.
Rt. 2

Milford
80 acres

HOPPE, MELVIN,
Rt. 2

Cissna Park
160 acres

HOFER, HAROLD
Rt. 2

Milford
160 acres

HURLIMAN, CHAS.
Rt. 2

Cissna Park
250 acres

HOFER, HERBERT
Rt. 1

Cissna Park
240 acres

HURLIMAN, LOUIE
Rt. 2

Cissna Park
120 acres

TWITMEYER, HENRY
Rt. 1

Cissna Park
2 acres

KAUFMAN, CALVIN

Cissna Park
2 acres

JANSSEN, MRS. ANNA
Rt. 1

Milford
120 acres

KELLERHALS, ALBERT
Box 126

Claytonville
160 acres

KAUFMANN, ALBERT
Rt. 1

Cissna Park
160 acres

KESLER, LOUIS
Rt. 2

Ciasna Park
Lot

KAUFMAN GRAIN ELEVATOR
Rt. 2

Cissna Park

KESLER, L. F. & BERT
Rt. 2

Cissna Park
200 acres

KIECHES, HERMAN
Rt. 2

Cissna Park
120 acres

KIETZMAN, MRS. MARY
Rt. 2

Cissna Park
200 acres

KOESTER, BERNHARD
Rt. 2

Cissna Park
155 acres

KOESTER, ED
Rt. 2

Cissna Park
120 acres

KOESTER, LENA
Rt. 1

Onarga
240 acres

KOESTER, VIOLA
Rt. 2

Cissna Park
145 acres

KREGEL, WILLIAM
Rt. 2

Milford
160 acres

KRUMWIEDE JR., ADOLPH
Rt. 2

Cissna Park
160 acres

KRUMWIEDE TEXACO — Cissna Park
Rt. 1 LeRoy Krumwiede Mgr. — 2 acres

KUGLER, CARL — Cissna Park
Rt. 1 — 1 acre

KUGLER, ERNEST — Cissna Park
Rt. 1 — 144 acres

KUIPERS, CLARENCE — Onarga
Rt. 2 — 120 acres

KUESTER, ARNOLD — Onarga
Rt. 2 — 160 acres

KUESTER, REV. HERMAN — Onarga
Rt. 1 — 120 acres

LANDES, LOUIS — Cissna Park
Rt. 1 — 23 acres

LEGUIRE, ELIZABETH J. — Onarga
Rt. 1 — 120 acres

LEHMAN, ELMER — Onarga
Rt. 2 — 120 acres

LESAGE, JOHN L. — Milford
Rt. 2 — 103 acres

LINNEMANN, JOHN H. — Cissna Park
Rt. 1 W. Meino — 160 acres



LOGEMAN, LOUIS V. — Milford
Rt. 2 Pete Ferdinand Tennant — 120 acres

LUCHT, H. W. — Milford
Rt. 2 — 160 acres

LUCHT, H. W. — Milford
Rt. 2 — lot

LUCHT, HARM J. — Cissna Park
Rt. 1 Ardel Hasselbrink — 80 acres

LUDWIG, GEORGE G. — Milford
Rt. 2 Harold Reetz, opr. — 160 acres

LUECKE, ADEBERT
Rt. 2

Milford
lot

LUECKE, ADEBERT
Rt. 2

Milford
295 acres

LUECKE, ART
Rt. 1

Cissna Park
160 acres

LUHMANN, JOHN C.
Rt. 2

Milford
200 acres

LUHRSEN, ADOLPH
Rt. 1

Onarga
100 acres

MARTIN, CARL
Rt. 1

Onarga
320 acres

McCOURT, J. E.
Rt. 2

Milford
100 acres

MC CRAY, E. S.
Rt. 1

Cissna Park
180 acres

MEYER, FRED — Milford, lot

MEYER, HENRY, Rt. 2 — Milford, 20 acres

MEYER, WILLIAN A., Rt. 2 — Milford, 10 acres

MILLER, ED. J., Rt. 2 — Milford, 264 acres

MILLER, E. H., Rt. 2 Fred E. Miller, opr. — Milford, 160 acres

MILLER, WILLIAM, Rt. 1 — Cissna Park, 340 acres

MITCHEL, MRS. LENA, Rt. 2 — Milford

MUEHLING, EMIL, Rt. 2 — Cissna Park, 120 acres

MUEHLING, LEO
Rt. 2

Cissna Park
160 acres

NEUKOMM, JOE O.
Rt. 1

Onarga
150 acres

MUELLER, FRED A.
Rt. 2

Milford
110 acres

NORTON, L. J.
Rt. 2

Cissna Park
240 acres

MUNSTERMAN, ERNST
Rt. 2

Milford
167 acres

NIELSEN, AUGUST
Rt. 2

Milford
100 acres

MUNSTERMAN, HENRY
Rt. 2

Milford
160 acres

NIELSEN, HERMAN
Rt. 3

Milford
107 acres

NEUKOMM, JOHN
Rt. 2

Cissna Park
80 acres

PFINGSTEN, HERMAN
Rt. 2

Milford
140 acres

OMAIL, JUDGE
Rt. 2

Cissna Park
200 acres

PFINGSTEN, RAY
Rt. 2

Milford
115 acres

O'MALLEY, WILLIAM
Rt. 2

Milford
120 acres

PFINGSTEN, WALTER
Rt. 2 Reg. Gurnsey

Milford
120 acres

PETERS, HERMAN
Rt. 1

Onarga
85 7/10 acres

PORTER, BELLE

Cissna Park
2 acres

PITZER, HOWARD W.
Rt. 2

Milford
120 acres

REDEKER, AUGUST
Rt. 2

Milford
160 acres

RASCHER, ELSIE
Rt. 2

Onarga
107 acres

REDEKER, HERMAN Redeker, E Ten .Milford
Rt2 Reg. Holsteins 160 acres

RAPP, EDMUND
Rt. 3

Milford
120 acres

REDEKER, PAUL
Rt. 2

Milford
160 acres

RASCHER, WALTER
Rt. 1

Onarga
120 acres

REDEKER, ROUDOLPH
Rt. 2

Milford
80 acres

REETZ FRANK
Rt. 2

Milford
320 acres

REETZ, FRANK
Rt. 2 Stephen Reetz Tennant

Milford
80 acres

REETZ BROS.
Rt. 2

Milford
160 acres

REHBOIG, MARY
Rt. 2

Milford
120 acres

REINERS, FRED
Rt. 2

Milford
110 acres

RIECHES, HERMAN
Rt. 1 Wilfred Teske Tennant

Cissna Park
145 acres

RIECHES, HERMAN
Rt. 1

Onarga
160 acres

RIECHES, IRVIN
Rt. 1

Onarga
162 acres

RONNA, CLARENCE
Rt. 3

Milford
6 acres

ROTHFUSS, HARRY
Rt. 2

Milford
80 acres

RUSSELL BROS.
Rt. 2 Lizzie Bell

Milford
340 acres

SAATHOFF, MRS. LIBBY
Rt. 3

Milford
5 acres

SAILOR, MRS. BELLE
Rt. 1

Cissna Park
160 acres

SAILOR, IRA
Rt. 1

Cissna Park

SALMON, ARTHUR
Rt. 2

Milford

SALMON, MARIE
Rt. 2

Milford
80 acres

SALMON, TILLIE
Rt. 2

Milford
5 acres

SCHEER, EIRNA & IREEN

Milford
Lot

SCHEIWE, HARRY A.
Rt. 1

Ash Grove
120 acres

SCHEIWE, WALTER

Woodworth
10 acres

SEGGEBRUCH, EMILE
Rt. 1

Onarga
173 acres

SEGGEBUCH, EDWARD

Cissna Park
171 acres

SEGGEBRUCH, MRS. FRED
Rt. 1

Onarga
160 acres

SEGGEBRUCH, HERMAN
Rt. 1

Onarga
160 acres

SEGGEBRUCH, LINA — Onarga
Rt. 1 — ½ acre

SCHLEEF, JOHN — Onarga
Rt. 2 Bernhard Schleef, Tenn. — 200 acres

SCHLEEF, JOHN D. — Onarga
Rt. 2 — 160 acres

SCHLEEF, HAUKE — Milford
Rt. 2 — 1 acre

SCHMIDT, ERNEST — Milford
Rt. 3 — 160 acres

SCHMOHE, RAYMOND — Milford
2 acres

SCHROEDER, AMANDA — Milford
Lot

MUNSTERMAN, MRS. CLARA Lot — Milford
SCHROEDER, MARTIN 2 acres — Milford

SCHROEDER, SOPHIE
Rt. 2

Milford
100 acres

SCHUMACHER, HENRY SR.
Rt. 2

Onarga
100 acres



SCHROEDER, SOPHIE

Milford
Lot

SHAMBURG, JOHN
Rt. 2

Milford
80 acres

SCHULDT, WILLIAM
Rt. 2

Milford
200 acres

SMITH, FANNY
Rt. 3

Milford
240 acres

SCHULDT, WILBERT
Rt. 2 east

Onarga
200 acres

SMITH, HERMAN A.
Rt. 3

Milford
207 acres

SOMMERS, MR.
Rt. 1

Cissna Park
220 acres

SORENSEN, ED
Rt. 2 east

Onarga
132 acres

SORENSEN, MRS. LOUISE
Rt. 2

Woodworth
10 acres

SORENSON, MRS. LOUISE
Rt. 2

Milford
160 acres

STEVENS, NORMAN
Rt. 2

Milford
5 acres

STIMPSON, MRS. LILLY
Rt. 2

Milford
80 acres

STIMPSON, LLOYD E.
Rt. 2

Milford
120 acres

STIMPSON, R. L.
Rt. 3

Milford
120 acres

ST. PAULS, TEACHERAGE — Woodworth, 6 acres

SURLINDE, NELLIE, Rt. 1 — Cissna Park, 5 acres



SWAFFORD, GRANT, Rt. 1 — Cissna Park, 80 acres

TAMMEW, HELENE, Rt. 1 — Cissna Park, 80 acres

TASCHER, EMMA, Rt. 3 — Milford, 160 acres

TAYLOR ESTATE, Rt. 1 — Cissna Park, 80 acres

TESKE, DORA, Rt. 2 — Cissna Park, 160 acres

TESKE, ALBERT, Rt. 2 — Milford, 200 acres

THOMAS, BILL
Rt. 3

Milford
2 acres

VAN HOVELN, FOLKA, ESTATE
Rt. 3

Milford
240 acres

TIARKS, FRED
Rt. 2

Cissna Park
120 acres

VAN HOVELN, HIRAM
Rt. 3

Milford
160 acres

TOBECK, EDWARD
Rt. 2

Milford
140 acres

VAN HOVELN, HIRAM
Rt. 3

Milford
240 acres

TREES, CLARA
Rt. 2

Milford
200 acres

VAN HOVELN, JOHN J.
Rt. 2

Milford
179½ acres

WALTERS, WILBUR — Cissna Park Lot



WILKEN, EIBE — Milford
Rt. 2 — 120 acres

WARNER, MAGGIE — Milford
JOHNSON, OTTO TENNANT — Rt. 2 — 160 acres

WILKENING, ELMER — Cissna Park
Rt. 1 — 210 acres

WATTERS, MISS RACHEL — Milford
Rt. 2 — 160 acres

WILMS, HENRY — Cissna Park
Rt. 2 — 160 acres

WEBSTER, MATILDA & MERLE ESTATE
Rt 1 — Cissna Park — 160 acres

WILSON, MRS. LORNA — Milford
Rt. 2 — 140 acres

WINDHORN, MRS. FRED
Rt. 1

Onarga
150 acres

YERGLER, WILLIM

Cisana Park
240 acres

WISE, SAM

Clatonville
160 acres

YOUNG, EMIL
Rt. 2

Cissna Park
160 acres

WITHERS, WILLIAM D.
Rt. 1 Clarence Rhoder

Cissna Park
160 acres

ZOOK, IRMA
Rt. 2

Milford
370 acres

ASHKUM TOWNSHIP

ASHKUM

L'ERABLE

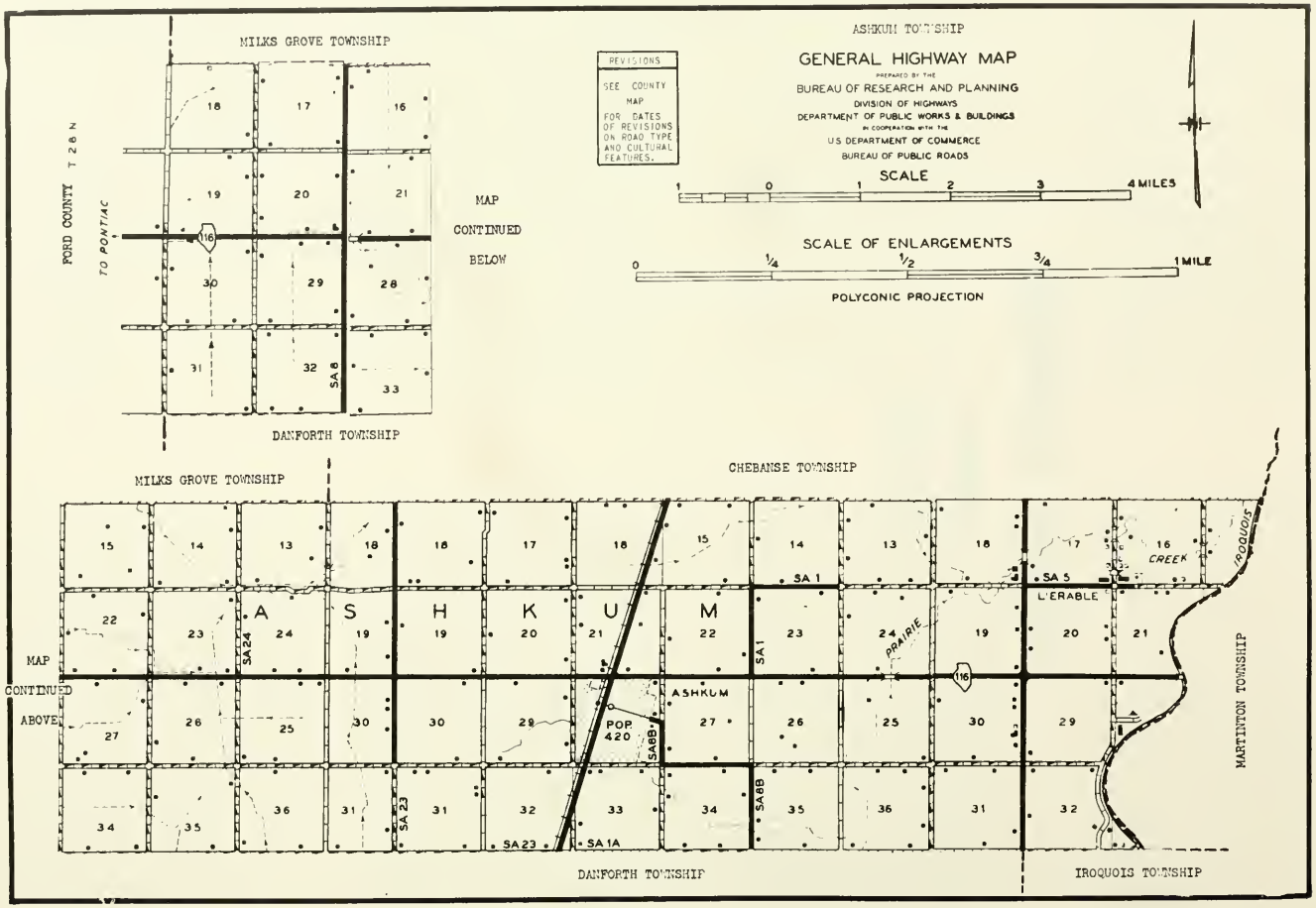
ASHKUM TOWNSHIP
GENERAL HIGHWAY MAP
PREPARED BY THE
BUREAU OF RESEARCH AND PLANNING
DIVISION OF HIGHWAYS
DEPARTMENT OF PUBLIC WORKS & BUILDINGS
IN COOPERATION WITH THE
U.S. DEPARTMENT OF COMMERCE
BUREAU OF PUBLIC ROADS
REVISIONS
SEE COUNTY MAP FOR DATES OF REVISIONS ON ROAD TYPE AND CULTURAL FEATURES.
SCALE
1 0 1 2 3 4 MILES
SCALE OF ENLARGEMENTS
0 1/4 1/2 3/4 1 MILE
POLYCONIC PROJECTION
MILKS GROVE TOWNSHIP
FORD COUNTY T 26 N
TO PONTIAC
MAP CONTINUED BELOW
DANFORTH TOWNSHIP
CHEBANSE TOWNSHIP
MAP CONTINUED ABOVE
A S H K U M
ASHKUM
POP 420
SA 1
SA 5
SA 24
SA 23
SA 1A
SA 8B
L'ERABLE
PRAIRIE
CREEK
IROQUOIS
MARTINTON TOWNSHIP
IROQUOIS TOWNSHIP

ASHKUM

Ashkum is the principal community in Ashkum Township, northwest of Watseka. In 1950 it had a population of 420. It is an incorporated village and is located on the Illinois Central Railroad and on US 52 and State 116. In addition to a number of retail and service establishments, Ashkum has banking facilities and its own postoffice. The township in which it is located has a total population of 1,319.

L'ERABLE

Another community in Ashkum Township is the old French-Canadian hamlet of L'Erable. It is located near the Iroquois River and is served by the postoffice at Clifton. The hamlet was founded by French-Canadians during the 1840's, and in some of its homes French is still spoken.

ASHKUM FERTILIZER CO.

Energized... Fast-Acting

Bumper Crop

FERTILIZER

ASHKUM, ILL. PHONE 47

ASHKUM FARMERS' ELEV. CO.

A Farmer Owned Business

GRAIN - SEED - LUMBER - COAL - FEED

FERTILIZER

ASHKUM, ILL. PHONE 24

FORD-WIDHOLM

GRAIN CO.

GRAIN - LUMBER - COAL - FERTILIZER

AND

AERO PHOSPHATE

ASHKUM, ILL. PHONE 51

J. M. Cleary Company

INTERNATIONAL HARVESTER

SALES and SERVICE

MOBILGAS

AND

MOBILOIL

ASHKUM, ILL.

PHONE 19

INTERNATIONAL HARVESTER

Mobilgas

ASSUMPTION CATHOLIC CHURCH Ashkum
Langam Rev.

METHODIST CHURCH Ashkum
Walter Russell Rev.



ST. JOHN BAPTIST CHURCH Lerable

ZION LUTHERAN CHURCH Ashkum
C. J. Kumpf Rev.

ASHKUM GRADE SCHOOL
Dist 4
Ashkum

ANDERSON, ARTHUR H.
Rt. 2
Ashkum
160 acres

ALBERTS, DAVID F.
Rt. 3
Ashkum
120 acres

ANDERSON, WALTER
Rt. 2
Ashkum
160 acres

ALBERTS, DAVID F
Rt. 2
Ashkum
160 acres

ASHKUM FERTILIZER COMPANY-- Home of
Bumper Crop Fertilizer-- Don Peterson

ALBERTS, EILT
Ashkum
11 acres

ATICKINSON FARMS INC.
Rt. 1
Ashkum
314 acres

ATKINSON, FARMS INC.
Rt 1

Ashkum
456 acres

ATKINSON, RUBY
Rt. 2

Ashkmm
160 acres

BAKER, IRVIN
Town

Clifton
80 acres

BARON, MRS. MILTON
Rt. 2

Ashkum
160 acres

BARON, MILTON

Ashkum
366 acres

BEHRENDS, HENRY S.
Rt. 2

Ashkum
80 acres

BELAND, LAWRENCE
Rt. 1

Ashkum
160 acres

BIAMONT, EUGENE
Rt. 1

Clifton
5 acres

BLAIN, FRANK
Rt. 1

Clifton
120 acres



BOONE, CLARA E.
Rt. 1

Ashkum
220 acres

BOUDREAU, GEORGE L.

Clifton
20 acres

BOULEE, ELMER J.
Rt. 1

Ashkum
40 acrea

BOWERS, DON
Rt. 2

Ashkum
160 acres

BRINKMAN, ALBERT
Rt. 2

Ashkum
146 acres

BRINKMAN, ANNA M.
Rt. 2

Ashkum
160 acres

BRINKMAN, SEFRET
Rt. 2

Ashkum
80 acres



BROSSEAU, ZELDA
Rt. 2

Ashkum
80 acres

BUSHMAN, MARY E. & JOHN E.
Rt. 2

Ashkum
120 acres

BROWN, BERTHA
Rt. 2

Ashkum
220 acres

CAMUDDE, ALBERT
Rt. 2

Ashkum
160 acres

BROWN, GRETCHEN
Rt. 1

Ashkum
320 acres

CAREY, ARTHUR
Rt. 2

Ashkum
120 acres

BRUTLAG, ALVIN W.
Rt. 1

Lerable
2 acres

CHANDLER, CHARLES L.
Rt. 2

Ashkum
160 acres

CHANGLON, JOSEPH — Ashkum
Rt. 1 — 160 acres

CLAUSSEN, HERMAN — Ashkum
Rt. 1 — 160 acres

CLARK, R. A. — Ashkum
Rt. 2 — 200 acres

CLAUSEN-ROBERTS-LEWIS-CARMELLA — Ashkum
Rt. 2 — 250 acres

CLASSEN, ARTHUR C. — Ashkum
Rt. 2 — 160 acres

CLEARY, J. M. — Ashkum

CLAUSEN, HENRY — Ashkum
Rt. 1 — 80 acres

CLEARY, J. M. — Ashkum
Rt. 2 — 160 acres

CLEARY, THOMAS P.
Rt. 2

Ashkum
170 acres

CLEARY, SYLVESTER J.
Rt. 2

Ashkum
80 acres

CLEMENT, BEAUCIE
Rt. 1

Clifton
94 acres

CNUDDE, ALBERT
Rt. 2

Ashkum
120 acres



COASH, ISADORE

Clifton
Lot

COASH, ISADORE
Rt. 2

Ashkum
120 acres

COLE, W. S.
Rt. 2

Ashkum
160 acres

COLE, W. G.
Rt. 2

Danforth
346 acres

COLLETTE, CORRINE
Rt. 1

Ashkum
80 acres

DANFORTH, MRS. HERMAN
Rt. 2

Ashkum
280 acres

CORDES, LEWIS
Rt. 1

Ashkum
120 acres

DANIELS, LEROY W.
Rt. 2

Ashkum
114 acres

DACCOUS, ARTHUR
Rt. 1

Ashkum
80 acres

DEANY, DENNIS
Rt. 2

Ashkum
120 acres

HERMAN DANFORTH ESTATE
Rt. 2

Ashkum
224 acres

DEBURE, JACOB
Rt. 1

Ashkum
115 acres

DEITER, PETER ESTATE
Rt. 2

Ashkum
160 acres

DEMERS, MRS. LEONIE
Rt. 1

Ashkum
80 acres

DEMERS, MRS. LEONIE
Rt. 1

Ashkum
80 acres

DEMERS, MRS. LEONIE
Rt. 1

Ashkum
80 acres

DEMERS, MRS. LEONIE
Rt. 1

Ashkum
120 acres

DERNIER, LEO J.
Rt. 1

Ashkum
110 acres

DEVOE, ELLEN
Rt. 2

Ashkum
160 acres

DLE FOUNTAINE, MRS. LORA
Rt. 1

Kankakee
83 acres

DONLEY, WILLIAM E.
Rt. 1

Ashkum
53 acres

DONNLEY, EVA
Rt. 2

Ashkum
162 acres

DOTEY, CHARLES A.
Rt. 2

Ashkum
160 acres

DUCAT, ARTHUR N.
Rt. 1

Ashkum
115 acres

DUIS, JOHN
Rt. 2

Milford
160 acres

DUTOUR, CLIFFORD O.
Rt. 1

Clifton
156 acres

EASTRIDGE, T. W.
Rt. 2

Milford
240 acres

EIBEN, FRANK
Rt. 2

Ashkum
160 acres

EWERKS, WILLIAM H. Ashkum
Rt. 2 80 acres

FORTEMP ESTATE Ashkum
Rt. 1 64 acres

FLAGEOLE, ARTHUR Ashkum
Rt. 2 23 1/3 acres

FRONVILLE, MRS. EMILE Clifton
Rt. 1 Fronville, Edmund E. Ten. 120 acres



FORD ESTATE Ashkum
160 acres

FRUIN, MRS. R. A. Aahkum
Rt 2 160 acres

FORD ESTATE Ashkum
Rt. 1 Allen Rosendahl Tennant 160 acres

FRUIN, NELLIE Rt. 2
Ashkum 160 acres

GAGNON, GEORGE & HELEN
Rt. 2

Ashkum
160-3/4 acres

GIBSON, WILLIAM B.
Rt. 2

Ashkum
160 acres

GEIGER, MINNIE
Rt. 2

Ashkum
200 acres

GIEGER, MRS. DR.
Rt. 1

Danforth
200 acres

GEIGER, MRS. VIOLA
Rt. 2

Ashkum
125 acres

GILLESPIE, CLYDE W.
Rt. 1

Clifton
80 acres

GEIGER, VIOLA
Rt. 2

Ashkum
180 acres

GILLIESPIE, CLYDE W.
Rt. 1

Clifton
200 acres



GISEBURT, ROSS
Rt. 1
Ashkum

GOLDENSTIEN, EIBE
Rt. 3
Ashkum
120 acres

GOLDENSTIEN, LOUIS
Rt. 2
Ashkum
160 acres

GOODHUE, CORDELIA
Rt. 2
Ashkum
160 acres

GRAVEL, JOSEPH
Rt. 1
Ashkum
120 acres

GRAVELLE, JOHN
Rt. 1
Ashkum
80 acres

GRAVLIN, FRANK
Rt. 1
Ashkum
136 acres

GRAY, BERNARD
Rt. 1
Ashkum
240 acres

GRAY, FRANCIS
Rt. 1

Ashkum
120 acres

GRAY, WM. & JOHN
Rt. 2

Ashkum
160 acres

GROSSAINT, ARMAND N.
Rt. 1

Clifton
200 acres

GUY, HUBERT M.
Rt. 1

Ashkum
80 acres

HAIR, THOS. J.
Rt. 1

Ashkum
275 acres

HAMILTON, EDWIN DR.
Rt. 2

Ashkum
320 acres

HAMILTON, EDWIN
Rt 2

Ashkum
320 acres

HAMILTON, ELSIE B.
Rt. 1

Ashkum
160 acres

HANSEN, PETER ESTATE
Rt. 2

Ashkum
125 acres

HANSON, LEWIS
Rt. 2

Ashkum
80 acres

HAROLD, WILLIAM
Rt. 2

Ashkum
80 acres

HEEREN, HARRY
Rt. 2

Milford
160 acres

HEMP, DELLA
Rt. 2

Ashkum
100 acres

HEMP, ROY F.

Ashkum
12 acres

HENRICHS ESTATE
Rt. 2

Ashkum
160 acres

HENRYS, FRANK J.
Rt. 2

Aahkum
80 acres

HERROLD, ELMER & HARRIET — Ashkum, 72 acres

HOPKINS, RICHARD, Rt. 2 — Ashkum, 80 acres



HEWSON, NILLIE, Rt. 1 — Ashkum, 40 acres

HUFF, ROBERT & MOORE, HAROLD E., Rt. 2 — Ashkum, 120 acres

HICKS, WARREN ESTATE — Ashkum, 116 acres

HUIZENGA FARMS, Rt. 1 — Danforth, 105 acres

HILGERT, MR. & MRS. JOHN
WILLMS, MR. & MRS. WILLIAM — Ashkum, 125 acres

JANSSEN ESTATE, Rt. 2 — Ashkum, 160 acres

JANSSEN, LENA ESTATE
Rt. 1
Ashkum
160 acres

JONES, MARGARET & BLACKWOOD, ELLEN
Rt 2 Ashkum
160 acres

JENSEN, CHRIS
Ashkum

KEITH, HELEN A.
Ashkum
16 acres

JENSEN, HAROLD
Rt. 2
Ashkum
160 acres

KELLY HELEN T.
Rt. 2
Ashkum
120 acres

JOHNSON, HENRY, MARGARET, RICHARD, FRED
Rt. 2 Ashkum
120 acres

KEMPEN, MARIE L.
Rt. 2
Ashkum
159 acres

KESSLER, ALICE E.
Rt. 2
Ashkum
144 acres

KIEFFER, AUGUST
Rt. 1
Lerable

KING, JOHN J.
Rt. 2
Ashkum
160 acres

KING, JOHN J.
Rt. 2
Ashkum
160 acres

KING, SYLVESTER LEO, VERNON, & LAVERNE
Rt. 2
Ashkum
160 acres

KLUMKER, JOHN A.
Rt. 2
Ashkum
76½ acres

LALLY, EDWARD
Rt. 2
Ashkum
252 acres

LAMOTTE, AUGUST
Town
Lerable
80 acres

LANOVE, LEVI & ELFRIEDA
Rt. 1

Ashkum
120 acres

LANOVE, VAUGHN

Clifton
117½ acres

LAUTERBAUCH, JOHN A.
Rt. 2

Ashkum
80 acres

LEGRIS, KATHERINE
Rt. 2

Ashkum
160 acres

LEMAGER, VINCEN
Rt. 2

Ashkum
120 acres

LEMENAGER ESTATE
Rt. 2

Ashkum
340 acres

LEMENAGER, EUGENE, A.

Clifton
120 acres

LEMENAGER, EUGENE A.

Clifton
120 acres

LEMENAGER, F. F. — Clifton, 80 acres

LEMENAGER, ULYSESS — Ashkum, 160 acres

LEMENAGER, IRVING, Rt. 1 — Ashkum, 53-1/3 acres

LEMENAGER, ULYSESS, Rt. 1 — Clifton, 240 acres

LEMENAGER, JOHN B., Rt. 1 — Clifton, 60 acres

LEMINAGER, EZRA & LENA, Rt. 1 — Ashkum, 17 acres

LEMENAGER, JOHN — Clifton, 100 acres

LEVEQUE, OSCAR A., Rt. 2 — Ashkum, 2 acres

LEVREAU, GEORGE D. Ashkum
Rt. 1 4 acres

LIBERT, JOSEPHINE M. Ashkum
Rt. 1 34½ acres

LOGEMAN, JOHN III Milford
Rt. 2 240 acres

LOTTMAN, JENNIE Danforth
Rt. 2 120 acres

LUCHT, HARM J. Milford
Rt. 2 160 acres

LUTTON, MRS. WARREN H. Ashkum
Rt. 2 Marcotte, Laverne Tenn. 160 acres

LUTZ, CARRIE J. Ashkum
Rt. 2 80 acres

MARCOTTE, EUGENE Ashkum
Rt. 1 160 acres

MARCOTTE, EUGENE J.
Rt. 1

Ashkum
240 acres

McDONALD, LEWIS E.
Rt. 2

Ashkum
1 acre

MEENTS, CHRISTIE
Rt. 2

Ashkum
125 acres

MEENTS, CHRISTIE
Rt. 2

Ashkum
140 acres

MEENTS, MRS. FRANK
Rt. 1

Ashkum
160 acres

MEENTS, GEORGE A.
Rt. 1

Ashkum
56 acres

MEENTS, MARIE
Rt. 2

Ashkum
160 acres

MEENTS, WILLARD
Rt. 2

Ashkum
160 acres

MEIER, MARTIN & GORDON
Rt. 2

Ashkum
234 acres

MEIER, RUSSELL H.
Rt. 2

Ashkum
122 acres

MEIER SERVICE STATION

Ashkum

MEIER, WILLIAM G.
Rt. 2

Ashkum
80 acres

MEISTER, ANDREW H.
Rt. 2

Ashkum
294 acres

MERKLE, ARTHUR
Rt. 2

Ashkum
120 acres

MERKLE, ARTHUR
Rt. 1

Ashkum
160 acres

MERKLE, ELMER F.
Rt. 2

Ashkum
160 acres

MERKLE, FRANCIS & DOROTHY
Rt. 1
Ashkum
160 acres

MONK, HENRY F.
Rt. 2
Ashkum
120 acres

MERKLE, IDA
Rt. 2
Ashkym
80 acres

MONK, JOHN A.
Rt. 2
Ashkum
80 acres

MONK, DAVE
Rt. 2
Ashkum
80 acres

MOREL, ADELE & ELFRIDE
Rt. 1
Clifton
200 acres

MONK, GEORGE H.
Rt. 2
Ashkum
120 acres

MULLIGAN, HERMAN
Rt. 2
Ashkum
80 acres



MULLIGAN, JOHN
Rt. 1

Ashkum
160 acres

NEELAND, DAVID
Rt. 2

Ashkum
240 acres

MUEHLENPFORDT, HAZEL M.
Rt. 1

Ashkum
80 acres

NEELAND, HARM
Rt. 2

Ashkum
120 acres

NALLY, EARL E.

Ashkum
60 acres

NELAND, HARM
Rt. 2

Ashkum
120 acres

NELAND, DAVE
Rt. 1

Ashkum
420 acres

OHRTMAN, CARL
Rt. 2

Ashkum
80 acres

OHRTMAN, CAROL J.
Rt. 2

Ashkum
80 acres

PATNAUDE, ANNA
Rt. 1

Ashkum
80 acres

PATNAUDE, ANNA R.
Rt. 2

Ashkum
203 acres

PATNAUDE, ELDIN
Rt. 2

Ashkum
197 acres

PATNAUDE, VICTORIA & SIBA

Ashkum
2 Lots

PATNAUDE, VICTORIA & SIBA
Rt. 2

Ashkum
160 acres

PETERSEN, ALICE
Rt. 1

Ashkum
156 acres

PETERSEN, ELMER
Rt 2

Ashkum
212 acres

PETERSON, DONALD
Rt. 2

Ashkum
160 acres

PHILLIPS ESTATE
Rt. 2

Ashkum
160 acres

PETERSON, WENDELL
Rt. 2

Ashkum
80 acres

PHILLIPS ESTATE
Rt. 1

Danforth
160 acres

PETIT, DAVE A.
Rt. 1

Ashkum
120 acres

PONTON, ELMER D.
Rt. I

Ashkum
160 acres

PERZEE, RUSSELL

Ashkum
80 acres

POSKIN, HOMER
Rt. 2

Ashkum
160 acres

POSKIN, JOE E. Ashkum
Rt. 1 120 acres

POSKIN, JOE E. Ashkum
Rt. 1 200 acres

POTTER, NORTON R. Ashkum
Rt. 1 Meents, Melvin Tenn. 160 acres

PREW, L. L. & JAY Ashkum
Rt. 1 160 acres

RABIDEAU, ALEXANDER Clifton
Rt. 1 40 acres

RABIDEAU, ALEXANDER Clifton
Rt. 1 40 acres

RABIDEAU, ALEXANDER Clifton
Rt. 1 80 acres

RABOIN, ANTOINE D. Clifton
Rt. 2 180 acres

REDENIUS, BRYAN
Rt. 2

Ashkum
160 acres

SALMON, JOHN F.
Rt. 2

Cissna Park
80 acres

REIKEN, FRED
Rt. 1

Ashkum
80 acres

SALMON, WILLIAM
Rt. 2

Milford
250 acres



REYNOLDS, ROBERT E.
Rt. 1

Ashkum
4 acres

SANDERS, LAURA & GEORGE W.
Rt. 2

Ashkum
152 acres

SALMON, HENRY
Rt. 2

Milford
160 acres

SAVIOE EZRA

Clifton
Lot

SAVOIE, LEONARD L.
Rt. 2

Ashkum
120 acres

SCHEIDECKER BROS.
Rt. 2

Ashkum
110 acres

SCHONEMAN, DAVE
Rt. 2

Ashkum
136½ acres

SCHOUNEMAN ESTATE
Rt. 2

Aahkum
160 acrea

SCOTT & BARRETT
Rt. 2

Ashkum
320 acres



SEIMMERING, WILLIAM
Rt. 1

Ashkum
160 acres

SHAMROCK TAP
Clara Thompson & Marie Helton

Ashkum
20 acres

SMEDLEY JOHN B.
Rt. 2

Ashkum
240 acres

SNYDER, CHARLES L.
Rt. 2

Ashkum
146 2/3 acres

SPRINKET, WILLIAM
Rt. 2

Ashkum
80 acres

SPARENBERG, JOHN G.
Rt. 2

Danforth
107 acres

STIMSON, MARY D.
Rt, 2

Ashkum
160 acres

SPIES, RAYMOND H.
Rt. 1

Ashkum
240 acres

STOUT, MARY
Rt. 1

Ashkum
138 acres

SPITZ, EDWARD J.
Rt. 2

Ashkum
120 acres

STRIPLIN, RUSSELL
Rt. 2

Ashkum
160 acres

STUDT, WILLIAM F.
Rt. 2

Aahkum
252 acres

TESKE, FREDA
Rt 2

Milford
120 acres

TASCHER, DONALD F.
Rt. 1

Ashkum
120 acres

TICKNOR, ELIZABETH
Rt. 2

Ashkum
160 acres

TASCHER, MURL & WENDELL
Rt. 1

Ashkum
240 acres

TIMOTHY, ELLA
Rt. 2

Ashkum
160 acres

TAYLOR BROS.
Rt. 1 Charles M. Cunningham

Danforth
320 acres

TRUDEAU, EMILE
Clifton

Clifton
160 acres

UPHOFF, JOHN
Rt. 1

Ashkum
60 acres

FORD WIDHOLM GRAIN COMPANY

Ashkum

VAN HOVELN, HAROLD
Rt. 2

Milford
160 acres

WILKEN, MISS ANNA
Rt. 1

Danforth
80 acres

WALSH, EDWARD
Rt. 1

Ashkum
56 acres

WILKEN, EIBE & JOHN
Rt. 1

Danforth
214 acres

WEST, HENRY A.
Rt. 2

Ashkum

WILKIN, HENRY
Rt. 2

Milford
80 acres

WILKEN, I.
Rt. 2

Ashkum
240 acres

ZACHGO, HUGO
Rt. 2

Ashkum
198 acrea

WRIGHT, FRANK C.
Rt. 2

Ashkum
160 acres

ZIMMERMAN, ERNEST R.
Rt. 2

Ashkum
320 acres

YOUNG, W. E.
Rt. 2

Ashkum
1 acre

FORD-WIDHOLM GRAIN CO.
Ashkum, Ill.

ZACHGO, CHARLES
Rt. 2

Milford
80 acres

BEAVER TOWNSHIP

DONOVAN

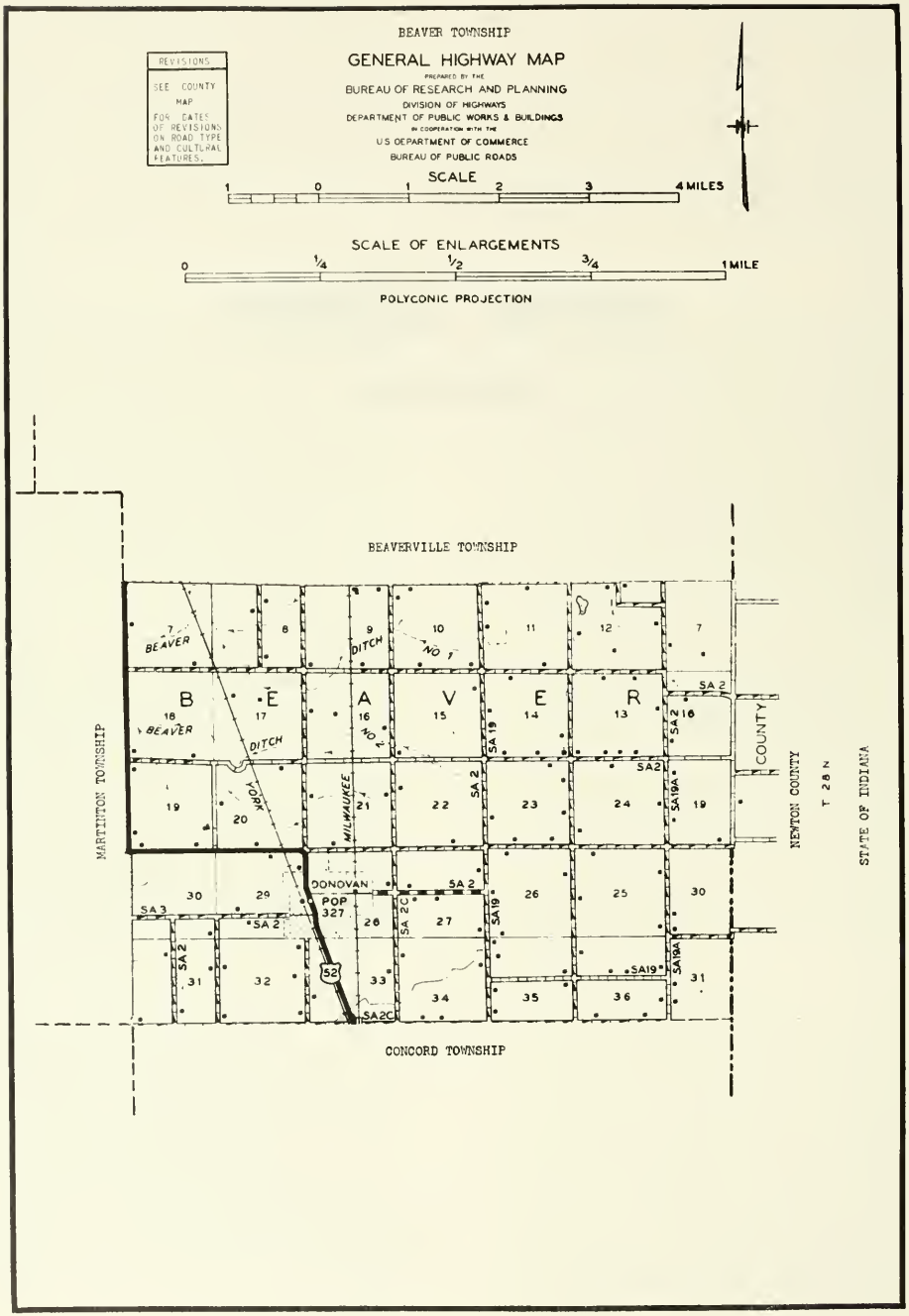
BEAVER TOWNSHIP
GENERAL HIGHWAY MAP
PREPARED BY THE
BUREAU OF RESEARCH AND PLANNING
DIVISION OF HIGHWAYS
DEPARTMENT OF PUBLIC WORKS & BUILDINGS
IN COOPERATION WITH THE
U.S. DEPARTMENT OF COMMERCE
BUREAU OF PUBLIC ROADS
REVISIONS
SEE COUNTY MAP FOR DATES OF REVISIONS ON ROAD TYPE AND CULTURAL FEATURES.
SCALE
1 0 1 2 3 4 MILES
SCALE OF ENLARGEMENTS
0 1/4 1/2 3/4 1 MILE
POLYCONIC PROJECTION
BEAVERVILLE TOWNSHIP
MARTINTON TOWNSHIP
CONCORD TOWNSHIP
NEWTON COUNTY
STATE OF INDIANA
T 28 N
BEAVER DITCH NO 1
BEAVER DITCH NO 2
YORK
MILWAUKEE
DONOVAN
POP 327
B E A V E R
SA 2
SA 19
SA 19A
SA 2C
SA 3
52

DONOVAN

Although bearing an Irish name, Donovan village was founded late in the nineteenth century by Swedish immigrants. Furthermore, Donovan has always been a "dry" village; no taverns or liquor stores have ever been opened there. It received its name from the keeper of the Buckhorn Tavern, an early wayside inn that stood on the nearby Hubbard Trail. Today, Donovan has a population of 327. It is an incorporated village on the New York Central Railroad. Donovan is the only community in Beaver Township, which has a total population of 718.

BEAVER M. E. CHURCH Donovan

BEAVER PARISH OF BEAVER CHURCH Donovan
.5 acres

CHURCH OF CHRIST Donovan

DONOVAN METHODIST CHURCH Donovan

DONOVAN GRADE SCHOOL — Donovan

DONOVAN HIGH SCHOOL
Dist. 3 — Donovan

ADAMSON, IRVIN
Rt. 1 — Donovan
120 acres

AMES, CHARLES — Donovan
160 acres

ALBRIGHT, ED — Donovan
170 acres

ANDERSON, ALFRED
Rt. 1 — Donovan
160 acres



AMES, CHARLES — Donovan
100 acres

ANDERSON, BERNARD
Rt. 1 — Donovan
240 acres

ANDERSON, CHESTER
Rt. 1

Donovan
160 acres

ANDERSON, MRS. NELLIE

Donovan
120 acres

ANDERSON, DELBERT E.
Rt. 1

Donovan
29 4 acres

ANDERSON, NELLIE F.
Rt. 1

Donovan
161 acres

ANDERSON, GEO,
Rt. 1

Donovan
120 acres

ARSENEAU, RAYNOND
Rt. 1

Donovan
198 acres

ANDERSON, HILMA
Rt. 1

Donovan
120 acres

ASKEW, HARRY
Rt. 1

Donovan
160 acres

ASKEW, HARRY
Rt. 1

Donovan
200 acres

BARD, ELMER W

Donovan
200 acres

ASKEWU, MYRTLE
Rt. 1

Donovan
80 acres

BARD, G. W.

Donovan
200 acres

ASKEW, MYRTLE
Rt. 1

Donovan
290 acres

BARNLUND, GEORGE
Rt. 1

Donovan
160 acres

ASKEW, WALTER

Donovan
390 acres

BARD, MRS. GEORGE
Rt. 1

Wataeka
160 acres



BARD, GEORGE — Donovan, 160 acres

BARD, MYRTLE, Rt. 4 — Watseka, 149 acres

BARD, WILLIAM, Rt. 1 — Donovan, 160 acres

GEYER, GEO, Rt. 1 — Donovan, 173 acres

BRAMMER, RAY, Rt. 1 — Donovan, 320 acres

BRIDGEMAN, ARTHUR, Rt. 1 Bridgeman, Donald Ten. — Donovan, 276 acres



BROWN, MARY CARR, Rt. 1 — Donovan, 8 0 acres

BUHR, CHRISTINA, Rt 1 Yates, Baron Tennant — Beaverville, 160 acres

BUSHONG, FRANK ESTATE
Rt. 1

Donovan
80 acres

CADORE, FRANK
Rt. 4

Wataeka
65 acres

BYMAN, CARL

Donovan
In Town

CARLSON, ALFERD
Rt. 1

Donovan
80 acres

BYMAN, CARL
Rt. 1

Donovan
130 acres

CARLSON, RUBEN
Rt. 1

Donovan
200 acres

BYMAN, MARVIN
Rt. 1

Donovan
160 acres

CARR, WILLIAM G.

Donovan
115 acres

CLARK, C. R. Beaverville

CLARK, C. R.
Rt. 1 Donovan
160 acres

CLARK, C. R. MRS.
Rt. I Donovan
160 acres

CLARK, C. R. Beaverville
Rt. 1 Sennett, Harold E. Ten. 660 acres

CLIFTON, WILLIAM Donovan
160 acres

DARLING ANNA Donovan
80 acres

DENNING, MRS. C. D.
Rt. 1 Donovan
80 acres

DENNING, C. D.
Rt. 1 Donovan
120 acres

DENNING, C. P.
Rt. 1

Donovan
160 acres

EAKEN, LEROY & LENA

Donovan
120 acres

DONOVAN, DR. R. F.
Rt. 1

Donovan
226 acres

EAKINS, ROY

Donovan
120 acres

DUZENBERY, FRANK

Donovan

M. S. FARM ESTATE
Rt. 1 Strand, Chas. Mgr.

Donovan
200 acres

DUZENBERY, LESLIE
Rt. 1

Donovan
160 acres

FLEMING, BERNARD
Rt. 1

Donovan
160 acres



FLEMMING, BERNARD
Rt. 1

Donovan
80 acres

GERNON, S. ESTATE

Donovan
274 acres

FINGSTON, HERMAN
Rt. 1

Donovan
160 acres

GERNON, JOHN

Donovan
240 acres

FIR, JOHN
Rt. 1

Donovan
5 acres

GINGRICH, FRED

Donovan
135 acres

FRYE, V.

Donovan
120 acres

GINGRICH, FRED

Donovan
214 acres

GOLDEN RULE ELEVATOR Beaverville
Rt. 1 Lester G. Miller Prop.

GRANT, GUNARD Donovan
Rt. 1 120 acres

GRANT, CLIFFORD & COX, VERA Donovan
Rt 1 160 acres

GRANT, GUNARD Donovan
160 acres

GRANT, ESTELLA Donovan
208 acres

GRANT, LESLIE Donovan
Rt. 1 270 acres

GRANT, FLOYD Donovan
200 acres

GRANT, VERN Donovan
Rt. 1 80 acres

HANSEN, MRS MATTIE
Rt. 4

Watseka
230 acres

HEATON MYRON & MABEL

Donovan
In Town

HEDGE ELMER

Donovan
80 acres

GERNON HEIRES

Donovan
275 acres

HILGENDORF, ARTHUR
Rt. 1

Donovan
195 acres

HILLARY, MRS. AMOS
Rt. 1

Donovan
240 acres

HOCH, E. M.

Donovan
180 acres

HURILMAN, CHRIS
Rt. 4

Watseka
144 2/3 acres

JOHNSON, ARTHUR
Rt. 1

Donovan
160 acres

JOHNSON, ROSS
Rt. 1

Donovan
120 acres

JOHNSON GEORGE
Rt. 1

Donovan
461 acres

KENDALL, WILLIAM WILBUR
Rt. 1

Donovan
124 acres

JOHNSON, GRANT
Rt. 1

Donovan
½ acre

LADE CHAS.
Rt. 1

Donovan
80 acres

JOHNSON, McKINLEY
Rt. 1

Donovan
120 acres

LAIRD, GLEN

Donovan
5 acres

LAIRD, GLEN — Donovan, 159 acres

LAMBERT, PAUL, Rt. 1 — Donovan, 160 acres

LAMBERT, Z. T., Rt. 1 — Beaverville, 160 acres

LAWSON, ELLA — Donovan, 120 acres

LEE, A. E., Donald Pufahl, opr. — Donovan, 240 acres

LEE, LIZZIE L. — Donovan, 192 acres

LINDGREN, FRED — Donovan, 80 acres

LINDGREN, FRED — Donovan, 144 acres

LINDGREN, JEWEL — Donovan, 160 acres

LINDGREN, LUETTA — Donovan, 200 acres

LOBLAW, G. H. — Donovan, In Town

LOVELASS, N. R., Rt. 1 — Donovan, Lot

LOVELASS, NEWT, Rt. 1 — Donovan, 400 acres

MARION, WESLEY, Rt. 1 — Donovan, 160 acres

MAURITS, IREN & ROE, Rt. 1 — Donovan, 120 acres

MOORE, ED, Rt. 1 — Donovan, 60 acres

MUNSON, WINDELL
Rt. 1

Donovan
160 acres

MUNSON, WILBUR
Rt. 1

Donovan
80 acres

NOURIE, ANNA
Rt. 1

Donovan
160 acres

PETERSON RUSSELL

Donovan
300 acres

POTTER, EARL

Donovan
160 acres

PUTTZ, ED

Donovan
120 acres

RICHARDSON, ART

Donovan
80 acres

ROBERTS, EDWIN L.

Donovan
4 acres

RUSSELL, JOE
Rt. 1

Donovan
320 acres

SONBERG, ALLIS
Rt. 1

Donovan
200 acres

ST. PETER, ALVIN
Rt. 1

Donovan
217 acres

SNOW, LYNN
Rt. 1

Donovan
220 acres

SHELL, LENARD
Rt. 1

Donovan
160 acres

SWANSON, HOWARD
Rt. 1

Donovan
160 acres

SHEPPARD, CHARLES
Rt. 1

Donovan
80 acres

SWANSON, MRS. CARRIE
Rt. 1

Donovan
160 acres

SWANSON, OSCAR — Donovan, 160 acres

THOMAS, GEORGE, Rt. 1 — Donovan, 160 acres

SWENSON, S. W. — Donovan, In Town

VALLELY, JAMES, Rt. 1 — Donovan, 80 acres

SUNDERLAND, H. A., Rt. 1 — Donovan, 149 acres

WATERSTRADT, CHARLES, Rt. 1 — Donovan, 200 acres

TEBO ROGER — Donovan, 80 acres

WEIDERT, RAY — Donovan, 160 acres

WEYGANDT, HAROLD
Rt. 1

Donovan
140 acres

WEYGANT, HAROLD

Donovan
140 acres

WIENRANK, CHRIST
Rt. I George Eilers, opr.

Donovan
200 acres

WILKENING, HENRY C.
Rt. 1

Donovan
313 acres

WILLIAMS, HOMER

Donovan
80 acres

WISE SAM S.

Donovan
160 acres

WOODS, C. T.

Donovan
In Town

BEAVERVILLE TOWNSHIP

BEAVERVILLE

BEAVERVILLE TOWNSHIP

GENERAL HIGHWAY MAP

PREPARED BY THE
BUREAU OF RESEARCH AND PLANNING
DIVISION OF HIGHWAYS
DEPARTMENT OF PUBLIC WORKS & BUILDINGS
IN COOPERATION WITH THE
U.S. DEPARTMENT OF COMMERCE
BUREAU OF PUBLIC ROADS

REVISIONS

SEE COUNTY MAP FOR DATES OF REVISIONS ON ROAD TYPE AND CULTURAL FEATURES.

SCALE

1 0 1 2 3 4 MILES

SCALE OF ENLARGEMENTS

0 1/4 1/2 3/4 1 MILE

POLYCONIC PROJECTION

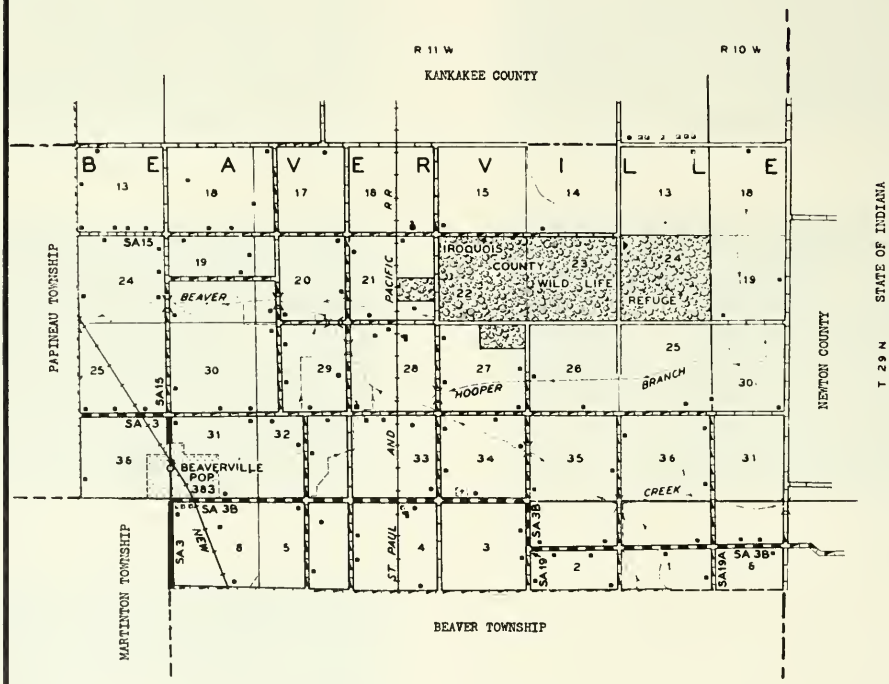

BEAVERVILLE

In the northeast corner of Iroquois County is located the incorporated village of Beaverville, which in 1950 had a population of 383. It is situated on the New York Central Railroad and has its own postoffice. The village is the only community in Beaverville Township, with a total population of 818. The township is entirely devoted to agriculture.

ALLAIN, KENNETH
Rt. 1

Beaverville
120 acres

ANDERSON, ARTHUR G.
Rt 1 Anderson, William

Donovan
300 acres

ANDERSON, SCOTCHIE E.
Rt. 1

Beaverville
200 acres

ARMONTROUT, RUTH
Rt. 1

Beaverville
440 acres

ARSENEAU, ANDY
Rt. 1

Beaverville
160 acres

ARSENEAU, ANSEL
Rt. 1

Beaverville
120 acres



ARSENEAU, ANDY

Beaverville
160 acres



ARSENEAU, CAMILLE
Rt. 1

Beaverville
200 acres

ARSENEAU, CAMILLE
Rt. 1

Beaverville
120 acres

ARSENEAU, WALTER
Rt. 1

Beaverville
280 acres

ARSENEAU, ISAAC
Rt. 1

Beaverville
340 acres

BARON, ALFONS
Rt. 1

Beaverville
468 acres

ARSENEAU, JOSEPH C. & HAROLD
Rt. 1

Beaverville
240 acres

BARON, L. P.
Rt. 1

Beaverville
194 acres

ARSENEAU, WALTER
Rt. 1

Beaverville
178 acrea

BELL, HOMER
Rt. 1 Hynd, Donald Tennant

Beaverville
319 acres

BENJAMIN, DOLLY
Rt. 1

Beaverville
123 acres

BENOIT, MRS. LEONIE
Rt. 1

Beaverville
140 acres

BERNARD, BAKER
Rt. 1

Donovan
90 acres

BLOOMGUIST, CLYDE
Rt. 1

St. Anne
460 acres

BOUGOUIS, ALPHONSE
Rt. 1

Beaverville
180 acres

BOUDREAU, LAWRENCE
Rt. 1

Beaverville
117 acres

BROWLLETTE, MRS. CARRIE
Rt. 1

St. Anne
100 acres

BROWN, DELMAR
Rt. 2

Beaverville
500 acres

BROWN, DELMAR W.
Rt. 1

Beaverville
100 acres

CAISE, WESLEY
Rt. 1

Beaverville
160 acres

CASTONGIA, ARCHIE J.
Rt. 1

Beaverville
267 acres

CLEMENT, CLARENCE
Rt. 1

Beaverville
120 acres

CURBY, ARTIE
Rt. 1

St. Anne
220 acres

CURBY, ORVIL
Rt. 1

Beaverville
80 acres

CURBY, VICTORIA
Rt. 1

Beaverville
120 acres

DAVIDSON, LEEANNA
Rt. 1

Donovan
160 acres

DeYOUNG, PETER
Rt. 1

Beaverville
880 acres

DEYOUNG, PETER
Rt. 1

Beaverville
333 acres

DIONNE, SYLVANUS
Rt. 1

Beaverville
140 acres

DRESSEL, RICHARD
Rt. 1

St. Anne
10 acres

DRESSEL, RICHARD
Rt. 1

Beaverville
30 acres

DUBY, CHESTER
Rt. 1

Beaverville
200 acres

DUIS, CARL
Rt. 1

Beaverville
220 acres

DUMAIS, MRS. LEO
Rt. 1

Beaverville
160 acres

FIDLER, GEORGE E.
Rt. 1

Beaverville
120 acres

FORTIN, MOSE
Rt. 1

Beaverville
160 acres

FRANCOUER, OVID

Beaverville
lot

HAFSTROM, FLOYD
Rt. 1

Beaverville
160 acres

HERSCHER, EDWARD L.
Rt. 1

Beaverville
100 acres

HERSCHER, EDWARD
Rt. 1

Beaverville
200 acres

HOEKSTRA, WILLIAM & TUNIS
Rt. 1

St. Anne
160 acres

HUBERT, MONIQUE
Rt. 1

Beaverville
160 acres

JENSEN, KNUTE
Rt. 1

Beaverville
160 acres

JOHNSON, NEWELL
Rt. 1

Donovan

JOHNSON, WILLIAM
Rt. 1

Donovan
200 acres

LADE, DAVE
Rt. 1

Beaverville
64¼ acres

LAFOND, EDDIE

Beaverville
65 acres

LAFOND, EMERY

Beaverville
156 acres

LAFOND, FRANCIS B.
Rt. I

Beaverville
240 acres

LAFOND, PHILIP A.
Rt. 1

Beaverville
157 acres

LaFOND, PRIM
Rt. 1

Beaverville
160 acres

LAMBERT, Z. T.
Rt. 1

Beaverville
169 acres

LAMBERT, DELINA
Rt. 1

Beaverville
283 acres

LAMBERT, Z. T.
Rt. 1

Beaverville

LAMBERT, IDA
Rt. 1

Beaverville
160 acres

LANEY, FRANK L.
Rt. 1

Beaverville
24 acres

LAMBERT, ZEPHEYR
Rt. 1

Beaverville
180 acres

LANEY, LOUISE
Rt. 1

Beaverville
156 acres

LANEY, LAURA
Rt. 1

Beaverville
80 acres

LECLAIR, JULE
Rt. 1

Beaverville
140 acres

LANGELIER, MARY E.
Rt. I

Beaverville
209 acres

LOVELESS, W. R.
Rt. 1

Donovan
397 acres

LAREAU, REV. D. M.
Rt. 1

Beaverville
154 acres

MARION, EDMOND J.
Rt. 1

Beaverville
160 acres

LAREAU, JOSEPH
Rt. 1

Beaverville
160 acres

MARTELL, ARTIE
Rt. 1

St. Anne
40 acres

MARTELL, ELMER
Rt. 1

Beaverville
81 acres

NOURIE, BYRON H.

Beaverville
214 acres

MARTIN, MRS. C. H.
Rt. 1

Beaverville
200 acres

NOURIE, FRITZ

Beaverville
lot

MARQUIS, HUBERT J.
Rt. 1

Beaverville
160 acres

NOURIE, HENRY
Rt. 1

Beaverville
100 acres

McKAY, WALTER
Rt. 1

St. Anne
100 acres

RECHKEMMER, LEVI SR.
Rt. 1

Beaverville
80 acres

ROUSE, HAROLD
Rt. 1

Beaverville
80 acres

TEBO, LOWELL
Rt. 1

Beaverville
153 acres

SAVICKIS, WACLAU
Rt. 1

Beaverville
36½ acres

THERRIEN, MRS. FLORENCE
Rt. 1

St. Anne
160 acres

SOUCIE, CHARLES
Rt. 1

St. Anne
200 acres

VOSS, EARL H.
Rt. 1

Beaverville
210 acres

SOWCIE, MOSE
Rt. 1

Beaverville
200 acres

WILSON, HARLEY
Rt. 1

St. Anne
40 acres

WILSON, HARLEY
Rt. 1

St. Anne
257 acres

WILLEY BROS.
Rt. 1

Beaverville
320 acres

WITTE, IVAN
Rt. 1

Beaverville

WOLFORD, RUBY
Rt. 1

Donovan
40 acres

WYATT, ORA L.
Rt. 1

St. Anne
150 acres

YODER, MACK H.
Rt. 1

St. Anne
40 acres

PAGE, LOUIS
Rt. 1

Beaverville
60 acres

PEW, C. L.
Rt. 1

Donovan
60 acres

POTTS, LESTER
Rt. 1

Beaverville
200 acrea

PUFAHL, CARL
Rt. 1 Donald Pufahl Tennant

Donovan
172 acres

PRAY, LOUIS
Rt. 1

Beaverville
40 acres

BELMONT TOWNSHIP

WATSEKA
WOODLAND

BELMONT TOWNSHIP

GENERAL HIGHWAY MAP

PREPARED BY THE
BUREAU OF RESEARCH AND PLANNING
DIVISION OF HIGHWAYS
DEPARTMENT OF PUBLIC WORKS & BUILDINGS
IN COOPERATION WITH THE
U.S. DEPARTMENT OF COMMERCE
BUREAU OF PUBLIC ROADS

REVISIONS
SEE COUNTY MAP FOR DATES OF REVISIONS ON ROAD TYPE AND CULTURAL FEATURES.

SCALE
1 0 1 2 3 4 MILES

SCALE OF ENLARGEMENTS
0 1/4 1/2 3/4 1 MILE

POLYCONIC PROJECTION

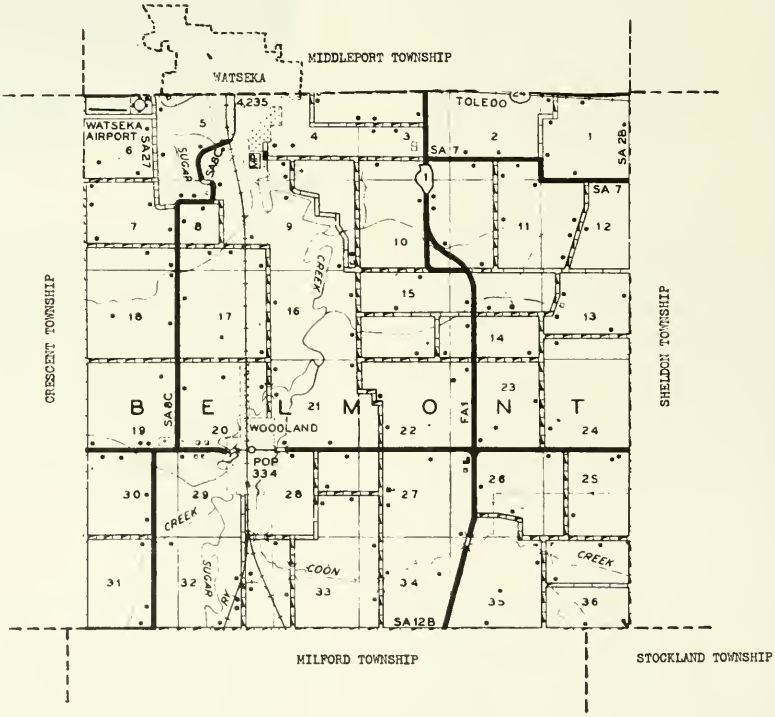

WATSEKA

(see "City of Watseka")

WOODLAND

The only other community in Belmont Township, besides that portion of Watseka which lies within its borders, is the incorporated village of Woodland. It is located just south of Watseka and in 1950 had a population of 334. The village is situated on the Chicago & Eastern Illinois Railroad and about a mile west of State I. The total population of Belmont Township is 1,790. The township is entirely devoted to agriculture.

EVIE'S CAFE

JUNCTION 1 & 24
WATSEKA, ILLINOIS

24-HOURS SERVICE

EVELYN HOOVER PROP.

LONE OAK TAVERN

ALICIA and BOB DORAN

PHONE 1340

ROUTE 1 NORTH
WATSEKA, ILLINOIS

BUD & SWEDES

Route 24—1 ½ miles East of Watseka, Ill.

THIS BUILDING HOUSES TEN BEAUTIFUL BOWLING ALLEYS AND A MODERN LUNCH ROOM

BUD AND SWEDES NIGHT CLUB, ALL STEEL QUONSET BUILDING SOLD AND ERECTED BY COONS BUILDING SERVICE, WATSEKA, ILL., PHONE 404

ALL STEEL QUONSET BUILDINGS

FOR . . .
FARM MACHINERY
GRAIN STORAGE
COMMERCIAL BUILDINGS

SOLD AND ERECTED BY

COONS BUILDING SERVICE

NORTH DIXIE HIGHWAY
WATSEKA, ILLINOIS
Phone WATSEKA 404

BRADSHAW INSURANCE AGENCY

GEORGE BRADSHAW
REALTOR

COMPLETE REALTY SERVICE

HOMES
FARMS
BUSINESSES
ALL TYPES OF REALTY LOANS

IF IT IS
INSURANCE
WE CAN
HANDLE IT

115 E. WALNUT ST.
WATSEKA, ILLINOIS



SHADE LON FARM HATCHERY

WATSEKA, ILLINOIS-½ MILE EAST ON U. S. 24

QUALITY LEGHORN CHICKS

CURTIS & HAZEL WIGGLETON OWNERS

PHONE 729R2

GAGNON'S STORE

FIRESTONE — SINCLAIR DISTRIBUTOR

FARM TIRE SERVICE . . . COMPLETE STOCKS OF ALL SIZES
FARM AND PASSENGER TIRES

Call Us For Your Requirements of
SINCLAIR FUELS

105 NO. 2ND ST. WATSEKA, ILL.
Phone WATSEKA 84

WATSEKA BOTTLE GAS SERVICE

Complete Line of Bottle Gas Equipment
and Westinghouse Electrical Appliances

Phone WATSEKA 528 WATSEKA, ILLINOIS

WATSEKA HOME LIQUOR STORE

COMPLETE LINE OF

FINE WINES, BEER, WHISKEY, CORDIALS

AND READY MIXED COCKTAILS

WATSEKA, ILL. PHONE 52



McCULLOUGH IMPLEMENT COMPANY

NEW IDEA — ALLIS CHALMERS
SALES AND SERVICE
GEHL — KEWANEE

See Us For Your Farm Machinery Needs

PHONE 733R2
WATSEKA, ILLINOIS

TOM McCULLOUGH LERI McCULLOUGH

SOUTH SIDE GRADE SCHOOL Watseka

WEST WATSEKA GRADE SCHOOL Watseka



WATSEKA COMMUNITY HIGH SCHOOL Watseka

WOODLAND COMMUNITY CONSOLIDATED GRADE SCHOOL Dist. No. 277 Woodland

WATSEKA FARMERS GRAIN CO.

CO-OP

GRAIN • COAL • TILE • SEED • FENCING

FERTILIZER • FEED

CUSTOM GRINDING

WATSEKA, ILL. PHONE 169

SWING ELEVATOR

GRAIN—ARCADY & WAYNE FEED

GRINDING & MIXING SERVICE

MARVIN SWING JOE SWING

PHONE EAST LYNN 4R3

HOOPESTON, ILLINOIS ROUTE 3

AINSWORTH, OLIVE — Milford
Rt 3 Breymeyer, Clarence Ten. 240 acres

AINSWORTH, OLIVE — Watseka
320 acres

ALLEN, HAROLD — Woodland
Lot acres

ALLEN, MELVIN — Woodland
3 acres

ALLHANDS, CASH — Watseka
Rt. 1-R.A. Lucht, Tenant 280 acres

ALLHANDS, RUTH — Watseka
Rt. 1-Robert Zeidler, Tenant 80 acres

BAUER, G. A. — Woodland
200 acres

JESSE BAUER — Watseka
Rt. 1 150 acres

BAUER, MRS. JESSE
Rt. 1 Elmer Hutchison, opr.

Watseka
150 acres

BELL, HOMER
Rt. 1

Watseka
240 acres

BENNER, HENRY J.
Rt. 1

Watseka
109 acres

BENNER, PAUL
Rt. 1

Watseka
40 acres

BENSON, LOUIS
Rt. 1

Watseka
260 acres

BODY, CLARENCE
Rt. 3

Watseka
160 acres

BODY, FRANK

Woodland
1 acre

BRAMMER, JAMES
Rt. 3

Milford
80 acres

BRINKMAN, MRS. BERTHA
Rt. 1

Watseka
160 acres

BROWN LOYD
Rt. 2

Woodland
90 acres

BRUNIGA, B.
Rt. 3

Watseka
80 acres

BURDICK, TROY
Rt. 3

Watseka
40 acres

BURGETT, MRS. ETHEL
Rt. 1

Watseka
1 acre

CALLAHAN, HARRIET
Rt. 3

Milford
160 acres

CANADY, GLENN
Rt. 3

Watseka
12½ acres

CANADY, LLOYD
Rt. 3

Watseka
91 acres

CASSEL, JACOB
Rt. 1

Watseka
235 acres

CAVITT, PAUL
Rt. 1

Watseka
220 acres

CLIFTON, CATHERINE
Rt. 1

Watseka
170 acres

CLIFTON, CATHERINE
Rt. 1

Watseka

CLIFTON, CATHERINE
Rt. 1

Watseka
260 acres

CLIFTON, KATHERYN
Rt. 3

Watseka
290 acres

CLIFTON, WILLIAM
Rt. 1

Watseka
200 acres

COLWELL, BERNICE
Rt. 1-Glade Buhrmester, Tenant

Watseka
168 acres

CROW, ARTHUR F.
Rt. 1

Watseka
356 acres

DUIS, LOUISE

Woodland
Lot

DAVIS, HARVEY
Rt. 1-Robert Haberkorn, Tenant

Watseka
80 acres

EASTBURN, MRS. MABEL
Rt. 1

Wataeka
228 acres

DAVIS, JESSE
Rt. 1

Watseka
100 acres

ECKSTEIN, BERT
Rt. 1

Watseka
145 acres

DOOLEY, M. L.
Rt. 1

Watseka
193 acres

EDWARDS, JESS

Watseka
80 acres

EIGHNER, CHARLES
Rt. 3

Watseka
40 acres

FINCH, THEODORE
Rt. 3

Watseka
449 acres

ELWARDT, HERMAN

Woodland
40 acres

GARNER, O. L.

Woodland
80 acres

ELWARDT, HERMAN
Rt. 3

Milford
40 acres

GIBBONS ESTATE
Rt. 1 Raymond Tuttle, opr.

Watseka
76 acres

EVANS, JOE
Rt. 3

Milford
360 acres

GILFILLAN, LYLE
Rt. 3

Watseka
60 acres

GILLFILLAN, FLOYD
Rt. 1

Watseka
80 acres

GOODYEAR, MISS B.
Rt. 1

Watseka
160 acres

GRAY, OLIVER
Rt. 1

Watseka
240 acres

GREGORY, LAWRENCE W.
Rt. 1

Watseka
193 acres

GRENNOFF, HENRY

Woodland
lots

HALL, MRS. VERGIE
Rt. 1 William Garfield, opr.

Watseka
120 acres

HALLSTROM, M. R.
Rt. 1

Watseka
320 acres

HAMMOND, LOREN
Rt. 1

Watseka
202 acres

HAMMOND, LOREN — Watseka
Rt. 1 Robt. Price — 141 acres

HAMMOND, MRS. ORPHA — Watseka
Rt. 1 — 160 acres

HENDRESS, CARL — Watseka
Rt. 3 — 68 acres

HEMPHILL — Milford
Rt. 3 — 80 acres

HICKMAN, OREN — Milford
Rt. 3 — 160 acres

HUGHES, LOUISE — Woodland
30 acres

HULSE, ROBERT E. — Watseka
Rt. 1 — 185 acres

IROQUOIS COUNTY HOME-Mens Div. — Watseka
Rt. 1 Phillip Redeker, Sup.

IROQUIS COUNTY FARM — Watseka
(Women's Div.) — 340 acres
Sup. Phillipp Redeker

JOHNS, LEN — Milford
Rt. 3 — 80 acres

KAY, LOUIS — Watseka
Rt. 3 — 58½ acres

KAY, W. S. — Watseka
Rt. 1 — 463 acres

KEATH, ROY, SR. — Watseka
Rt. 1 — 46 acres

KEENE, ELWOOD — Watseka
Rt. 1 — 40 acres

KENDALL, FRED — Watseka
Rt. 1-Everett Knake, Tenant — 192 acres

KIELSMEIER, KARL — Milford
Rt. 3 — 160 acres

KINGDON, EDWARD
Rt. 1

Watseka
107 acres

LAIRD, RUSSELL
Rt.-Wayne Tuttle, Tenant

Watseka
180 acres

KOESTER, ADOLF
Rt. 1

Watseka
250 acres

LEMON, JAMES
Rt. 3

Watseka
40 acres

KRUSE, FOREST

Woodland
125 acres

LITTLE, BELLE
Rt. 1

Watseka
50 acres

KRUSE, FRANK

Woodland
40 acres

LOCKHART BROS. ESTATE
Rt. 1

Watseka
233 acres



LONG, DON L.
Rt. 3

Milford
275 acres

LONG, JOE
Rt. 3

Milford
60 acres



LONG, JOHN
Rt. 3

Milford
80 acres

LYON, FRANK
Rt. 3-Gordon McKean, Tenant

Watseka
321 acres

MARTIN, ELMER
Rt. 1

Watseka
200 acres

MARTIN, LIDA M.
Warren Martin Tennant

Watseka
300 acres

MARTIN, PHEBE
Rt. 1

Watseka
160 acres

MARTIN, PHEBE
Rt. 1

Watseka
240 acres

MARTIN, WARREN
Rt. 1 Cecil Eades Op.
Watseka
153 acres

MATSON, WALTER
Woodland
Lot

McBROOM, J. T.
Watseka
30 acres

McManis, WAYNE
Rt. 1-Elmer Hutchison, Tenant
Watseka
112 acres

McSPADDEN, CLARA
Rt. 1-Loren Hammond, Tenant
Watseka

McSPADEN, CLARA
Rt. 1-Loren Hammond, Tenant
Watseka
260 acres

MORECRAFT, ROY
Rt. 3
Watseka
1 acre



MOWERY, JERRY
Rt. 3
Woodland
13 acres

MUNRO, HERBERT
Rt. 3

Watseka
80 acres

POPE, HENRY
Rt. 1

Watseka
80 acres

ORCUTT, JOHN
Rt. 1

Watseka
166 acres

PULLEN, WILBUR
Rt. 1

Watseka
98 acres

PRATT, DALE

Watseka

PURGET, PHLIP
Rt. 3

Watseka
320 acres

PREVO, HARRY
Rt. 3

Milford
200 acres

PURGETT, DELLA — Woodland, 20 acres

QUILLEN, JEFF, Rt. 1 — Watseka, 107 acres

REINERS, ESTATE — Woodland, 120 acres

REMLEY, AMY, Rt. 3 — Watseka, 180 acres

RHOADES, BERT, Rt. 1 — Watseka, 140 acres

RHODES, JOHN, Rt. 1 — Watseka, 120 acres

RHODES, JOHN SR., Rt. 1-William L. Perry — Watseka, 120 acres

RHOADES, MABEL & SULLIVAN, MARY, Rt. 1 — Watseka, 200 acres

RILEY, THOMAS
Rt. 3

Watseka
120 acres

SCHAUMBURG, WILLIAM & LOREE
Rt. 3

Watseka

ROBERTS, CLARA
Rt. 2

Wataeka
80 acres

SCHMIDT, JOHN
Rt. 1

Watseka
80 acres

ROSENBERGER, MRS. MATILDA
Rt. 1

Watseka
156 acres

SCHRODER, BERNAL
Rt. 3

Milford
115 acres

ROUDYBUSH, JESSE
Rt. 1

Watseka
180 acres

SEWARD, MRS. EMMA
Rt. 3

Milford
172 acres

SEWARD, MRS. EMMA & LUCHT, JONAS
Rt. 1 415 acres

STUELAND, F. N.
Rt. 1 Watseka
120 acres

SULLIVAN, TIM Woodland
1 acre

TORBET, JAMES
Rt. 1 Watseka
159 acres

TRUMBEL
Rt. 3 Watseka
80 acres

TRUMBLE, JESS D.
Rt. 1 Watseka
80 acres

TRUMBLE, WILLIAM
Rt. 3 Watseka
25 acres

TUCKER, N. A.
Rt. 3 Watseka
260 acres

TUCKER, NATHAN
Rt. 3

Watseka
40 acres

WALKER, VAUGHN
Rt. 1

Watseka
15 acres

VAN HOVELN, MRS. HANNA
Rt. 3

Milford
200 acres

WAUTHIER, MRS. LOUIS
Rt. 3

Watseka
80 acres

VENNUM, FRED
Rt. 1

Watseka
200 acres

WEIDERT, FRED
Rt. 1

Watseka

VLICT, LEONARD
Rt. 3

Watseka
120 acres

WEIDERT, FRED
Rt. 1

Watseka
90 acres

WEST, BEN A.
Rt. 1

Watseka
100 acres

WEST, BEN A.
Rt. 1

Watseka
180 acres

WEST, BENJAMIN A.
Rt. 1

Watseka
134 acres

WEST, BENJAMIN A.
Rt. 3

Watseka
295 acres

WIGGS, THURLO
Rt. 1

Watseka
80 acres

WILLIAMS-CAVITT FARMS
Rt. 3

Woodland
212 acres

WILLIAMS, BEN
Rt. 3

Watseka
80 acres

WILLIAMS, DONALD E.
Rt. 3 tennant

Watseka

WILLIAMS, DONALD E.
Rt. 3

Woodland
330 acres



WILLIAMS, HENRY S.
Rt. 3

Milford
160 acres

WILLIAMS, JOE H.

Woodland
120 acres

WOOD, FRANK
Rt. 3

Milford
120 acres

WOOD, FRANK
Rt. 3

Milford
200 acres

WOODLAND FARMERS CO-OPERATIVE ELEVATOR
Woodland

WOODS, FRANK
Rt. 1

Watseka
120 acres

CHEBANSE TOWNSHIP

CHEBANSE

CLIFTON

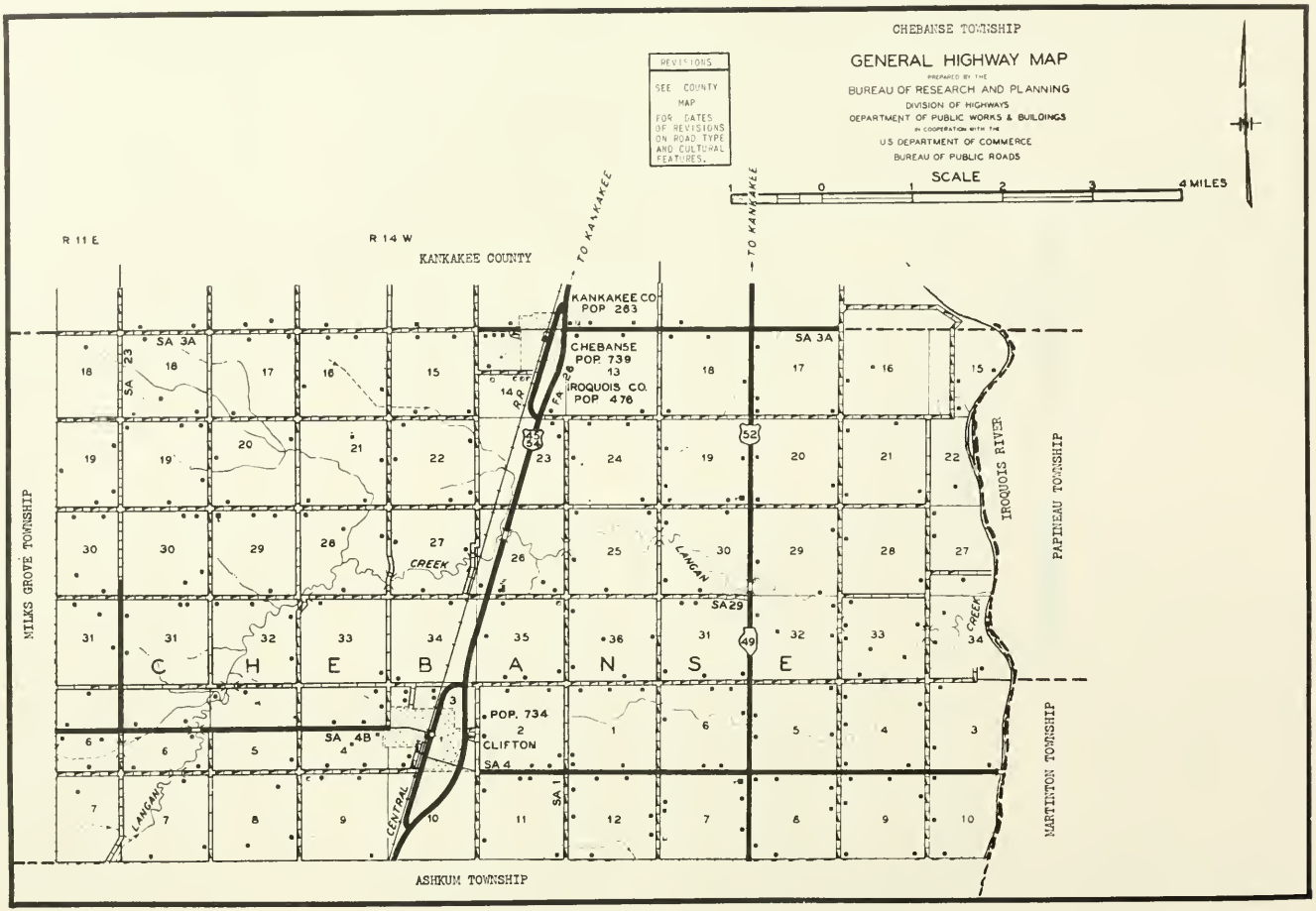
CHEBANSE TOWNSHIP
GENERAL HIGHWAY MAP
PREPARED BY THE
BUREAU OF RESEARCH AND PLANNING
DIVISION OF HIGHWAYS
DEPARTMENT OF PUBLIC WORKS & BUILDINGS
IN COOPERATION WITH THE
U.S. DEPARTMENT OF COMMERCE
BUREAU OF PUBLIC ROADS
SCALE
1 0 1 2 3 4 MILES
REVISIONS
SEE COUNTY MAP FOR DATES OF REVISIONS ON ROAD TYPE AND CULTURAL FEATURES.
R 11 E
R 14 W
KANKAKEE COUNTY
TO KANKAKEE
KANKAKEE CO. POP 263
CHEBANSE POP. 739
IROQUOIS CO. POP 476
SA 3A
SA 23
SA 26
SA 29
SA 4B
SA 4
SA 1
CREEK
LANGAN
CENTRAL
POP. 734
CLIFTON
C H E B A N S E
MILKS GROVE TOWNSHIP
PAPineau TOWNSHIP
IROQUOIS RIVER
MARTINTON TOWNSHIP
ASHKUM TOWNSHIP

CHEBANSE

With a total population in 1950 of 739, the incorporated village of Chebanse lies partly in Iroquois County and partly in Kankakee County. The portion in Iroquois County has 476 inhabitants. Chebanse is situated on the Illinois Central Railroad and on US 45 and 54. It is one of the two principal communities of Chebanse Township, located northwest of Watseka. The township is entirely occupied by thriving farms and has a total population of 2,134.



CLIFTON

The other community in Chebanse Township is the incorporated village of Clifton, with a population of 734. In addition to several retail stores and service establishments, Clifton has banking facilities and a postoffice of its own. It is situated on the Illinois Central Railroad and on US 45 and 54.

TIMM'S JERSEY

"We do not Keep our Jerseys! They Keep us."

PRODUCTION	BREEDING	TYPE
12 Year Average	Dandy Dreaming Royalist	Excellent
434 lbs.	Phildora Standard Jr.	Herd Sires

We Invite Your Inquiries

CHEBANSE — LOUIS H. TIMM — RICHARD JAMES TIMM & SON — ILLINOIS

WHEN YOU THINK OF INSURANCE—THINK OF

GRANT MUTUAL

Fire Insurance Company

Specializing In Farm Property

401-2 Willdon Building — HOOPESTON, ILLINOIS — Phone 151

OWNED AND OPERATED BY FARMERS OF
VERMILION, IROQUOIS, FORD, EDGAR, DOUGLAS AND CHAMPAIGN COUNTIES

Directors

Joe Green—Hoopeston
Wm. Prather—Rossville
Laurence Leigh—East Lynn
Forest Burton—Wellington
Claude Swartz—Wellington
Watts Finley—Hoopeston
Wm. H. Johnson—Hoopeston
A. B. McFarland—Hoopeston
Harold Nygaard—Rankin
Harold Crouch—Hoopeston
Chester Atchison—Potomac
Maurice Lockhart—Wellington

Clyde Timmons, Secretary—Hoopeston
Robert Timmons, Asst. Secretary—Hoopeston

MEMBER: Illinois Association of Mutual Insurance Companies • National Association of Mutual Insurance Companies

CONLEY LUMBER COMPANY

SERVICE PLUS QUALITY

CONLEE CRAFT

GARAGES . . . COTTAGES
FARM BUILDINGS
PRE-CUT AND PANELIZED FOR
EASY ERECTION

Phone CHEBANSE 81
EMMITT CONLEY, Prop.

CHEBANSE, ILLINOIS

FIRST NATIONAL BANK

of Clifton

ESTABLISHED 1902

CLIFTON, ILLINOIS

MEMBER
FEDERAL RESERVE SYSTEM

MEMBER
FEDERAL DEPOSIT INSURANCE CORPORATION

CATHOLIC CHURCH OF CLIFTON — Clifton
Rev. Golden Pastor

FIRST CONGREGATIONAL CHURCH — Clifton
Rev. C. P. Fiedler Minister

UNITED CHURCH Chebanse

ST. MARY & JOSEPH CATHOLIC CHURCH Chebanse



ZION EVANGELICAL LUTHERAN CHURCH — Clifton
Rev. L. M. Nielsen Pastor

ZION LUTHERAN CHURCH — Chebanse

CENTRAL HIGH SCHOOL
Rt. 1

Clifton
40 acres

CLIFTON GRADE SCHOOL
Unit 4

Clifton

CHEBANSE GRADE SCHOOL

Chebanse

LEGGOTTVILLE SCHOOL

Clifton
1 acre

ADAMS, ROBERT
Rt. 1

Clifton
160 acres

ADER, HENRY
Rt. 1

Chebanse
165 acres

ADER, EARL & MILTON
Rt. 1

Chebanse
160 acres

ALBRIGHT, GEO.
Rt. 1

Clifton
200 acres

ANDERSON, EMMA
Rt. 1

Clifton
200 acres

BEARDSLEE, HENRY
Rt. 1

Clifton
210 acres

BABCOCK, GIFFORD
Rt. 1

Clifton
100 acres

BECHTEL, CALIX
Rt. 1

Chebanse
120 acres



BABCOCK, GIFFORD
Rt. 1

Clifton
160 acres

BEHM, JOHN
Rt. 1

Chebanse
160 acres

BABCOCK, CLIFFORD
Rt. 1

Clifton
180 acres

BEHN, FRED & WILLIAM
Rt. 1

Chebanse
80 acres

BEHRENDS, HERMAN
Rt. 2

Clifton
500 acres

BERNS, F. E.
Rt. 1

Chebanse
160 acres

BENNETT, MRS. ESTELL
Rt. 1

Chebanse
160 acres

BERNS, LESTER
Rt. 1

Chebanse
160 acres

BERNARD, SONNY
Rt. 1

Clifton
85 acres

BERTRAND, FLORENT
Rt. 1

Clifton
119 acres

BERNS, B. J.
Rt. 1

Chebanse
160 acres

BERTRAND, JOSEPHINE
Rt. 1

Clifton
130 acres

BIEDENHARN, JOE
Rt. 1

Clifton
160 acres

BLAIN, PHILLIP
Rt. 1

Clifton
200 acres

BOEHRNSEN, LAURA
Rt. 1

Clifton
120 acres

BOETTCHER, FRED
Rt. 1

Chebanse
80 acres

BOETTCHER, JOHN
Rt. 1

Chebanse
80 acrea

BRASHEARS, KATHERINE
Rt. 1

Chebanse
512 acres

BRAULT, HENRY
Rt. 1

Chebanse
17 acres

BROUGH, MRS. GEO.
Rt. 1

Chebanse
80 acres

BROWN, CHARLES LEROY
Rt. 1

Clifton
80 acres

BROWN, JOHN D.
Rt. 2

Ashkum
160 acres

CAILTEUX, ELDEN
Rt. 1

Clifton
160 acres

CAILTEUX, ERWIN F.
Rt. 1

Clifton
80 acres

CAILTEUT, LENA
Rt. 1

Clifton
120 acres

CAILTEUX LOUIS J. & RUSSELL
Rt. 1

Clifton
150 acres

CANUDDE, HENRY
Rt. 1

Clifton
200 acres

CHRISTENSEN MOTOR SALES

Clifton

CHRISTENSEN, WALTER J.
Rt. 1

Chebanse
30 acres

CONRAD, MARY
Rt. 2

Clifton
80 acres

CLABBY, JOHN
Rt. 1

Chebanse
160 acres

DASOL, BEN
Rt. 2

Clifton
160 acres

CNUDDE, ALBERT
Rt. 1

Clifton
120 acres

DONOVAN, ARTHUR J.
Rt. 2

Clifton
160 acres



CNUDDE, EMILE
Rt. 1

Clifton
160 acres

DOUGAN ESTATE
Rt. 1

Chebanse
69 acres

DUCAT, ARTHUR
Rt. 1

Clifton
120 acres

DUPUIS, WILL
Rt. 1

Clifton
190 acres

DUNOVAN ESTATE
Rt. 1

Clifton
160 acres

DUTOUR, RICHARD
Rt. 1

Clifton
80 acres

ELLIOT, WM. F.
Rt. 1

Chebanse
160 acres

EMME, FRANK
Rt. 1

Chebanse
106 acres

EMME, FRANK J.
Rt. 1

Chebanse
160 acres

EMME, FRANK
Rt. 1

Chebanse
160 acres

ERICKSON, JOHN
Rt. 1

Chebanse
160 acres

FALL, ELIZEBTH
Rt 2

Ashkum
200 acres

FATKA, WILLIAM
Rt. 1

Clifton
120 acres

FLEMING, HOWARD E.
Rt. 1

Chebanse
240 acres

FLEMING, HOWARD
Rt. 1

Chebanse
320 acres

FLYNN TOM MRS. & KEMMITZ, FLORENCE
Box 42 Chebanse 4 acres



FOREMAN, EDWARD C.
Rt. 1

Chebanse
7 acres

FORRESTER, ALFRED
Rt. 2

Clifton
90 acres

FORTIER, JULIET
Rt. 1

Clifton
80 acres

FOUND, MAMIE
Rt. 2

Clifton
80 acres

FOUND, MRS. MARY
Rt. 2

Clifton
80 acres

FRANKLIN, HAROLD
Rt. 1

Chebanse
240 acres

FRANKLIN, HAROLD
Rt. 1

Chebanse
280 acres

FREISE, ADELINE
Rt. 1

Clifton
240 acres

FRIDAY, EDWARD
Rt. 2

Ashkum
50 acres

FRONVILLE, EUGENIE
Rt. 1

Clifton
120 acres

FROONICKX, JOE & LOUIS
Rt. 1

Clifton
160 acres

GEIRTZ, FRED
Rt. 1

Chebanse
160 acres

GERSCH, GEORGE F.
Rt. 1

Clifton
140 acres

GIERKE, ED
Rt. 1

Clifton
160 acres

GIERKE, JOHN
Rt. 2

Ashkum
80 acres

GIERTZ, CARL
Rt. 1

Chebanae
160 acres

GIERTZ, CARL
Rt. 1

Chebanse
160 acres

GIERTZ, CARL
Rt. 1

Chebanse
160 acres

GIERTZ, FRED H.
Rt. 1

Chebanse
240 acres



GIERTZ, WILLIAM
Rt. 1

Clifton
160 acres

GIERTZ, WM.
Rt. 1

Chebanse
260 acres

GILLESPIE, C. D.
Rt. 1

Chebanse
80 acres

GIRARD ESTATE
Rt. 1

Clifton
60 acres

GIRKIE, CLARENCE
Rt. 1

Clifton
80 acres

GOLDENSTEIN, LOUIS E.
Rt. 1 Rosenboom, John

Clifton
320 acres

GOLDING, FLOYD
Rt. 1

Clifton
39 acres

GOLDTRAP, HOWARD
Rt. 1

Clifton
80 acres

GOLDTRAP, HOWARD
Rt. 1

Clifton
160 acres

GRAVELLE, EDWARD
Rt. 1

Clifton
280 acres

GRAVELLE, JOSEPH
Rt. 2

Clifton
80 acres

GRAVELLE, JOSEPH
Rt. 2

Clifton
160 acres

GREEN, LEO H.
Rt. 1 Built in 1847

Chebanse
5¼ acres

HAIGH, LESTER
Rt. 1

Chebanse
120 acres

HAMILTON, ED
Rt. 1

Clifton
240 acres

HAMILTON, DR. EDWIN — Clifton
Rt. 1

HAMILTON, DR. EDWIN S. — Chebanse
Rt. 1 — 240 acres

HAMILTON, DR. EDWIN — Clifton
Rt. 1 — 430 acres



HAMILTON, HELEN — Chebanse
Rt. 1 — 160 acres

HAMILTON, HELEN — Clifton
Rt. 1 — 320 acres

HAMONDE, ART & SCHEIDECKER, LOUIS
Rt. 1 — Clifton — 152 acres



HANSEN BROS. — Clifton
Rt. 1 — 240 acres

HANSEN, C. C. — Chebanse
Rt. 1 — 20 acres

HANSEN, GEORGE
Rt. 1

Clifton
188 acres

HANSEN, LOUIS
Rt. 1

Clifton
103 acres



HANSEN, LOUIS
Rt. 2

Clifton
160 acres

HANSEN, LOUIS
Rt. 2

Clifton
196½ acres

HANSEN, LOUIS & ELIZABETH
Rt. 2

Clifton
76 acres



HANSEN, RICHARD (left)
Rt. 1 BRENNEISEN, STANLEY (right)

Chebanse
1 acre



HANSON BROS.
Rt. 2

Clifton

HANSON BROS. GRAIN ELEVATOR

Chebanse

HARGRAVES, EDITH
Rt. 1

Clifton
100 acres

HARLING, VERNE K.
Farm in family since 1879

Clifton
3 acres

HARWOOD, ROBERT
Rt. 1

Chebanse
33 acres

HASELOW, FRANK
Rt. 1

Chebanse
160 acres

HASELOW, FRANK
Rt. 1

Chebanse
320 acres



HEAGLE, GEO.
Rt. 1

Clifton
160 acres

MRS. HELL ESTATE
Rt. 2

Ashkum
200 acres

HELLER, CHESTER
Rt. 1

Clifton
80 acres

HELLER, MRS. WILLIAM
Rt. 1

Clifton
156 acres

HELLERS ESTATE
Rt. 1

Clifton
350 acres

HOBSON, MATEI L.
Rt. 1

Clifton
130 acres

HOBSON, MATIE
Rt. 2

Clifton
160 acres

HOLLINGSWORTH, ROBERT
Rt. 1

Clifton
140 acres

HOLTMAN, MRS. CLARA
Rt. 1

Chebanse
280 acres

HOLTMAN, HERMAN
Rt. 2

Clifton
240 acres

HOOGSTRAAT, GEO.
Rt. 2

Clifton
97 acres

JACQUET, MRS. RUTH
Rt. 2

Clifton
250 acres

HUMBLET, VICTOR
Rt. 1

Clifton
10 acres

JENSEN, LEVI
Rt. 1

Chebanse
160 acres

IRPS, EDMOND
Rt. 1

Clifton
80 acres

JENSEN, MATTIE
HARMS HERMAN

Rt. 1

Clifton
63 acres

JACK, ELMER
Rt. 1

Clifton
137 acres

JENSEN, VIRGIL L.
Rt. 1

Chebanse
160 acres

KAUFMAN, AMELIA
Rt. 1

Clifton
80 acres

KEARNEY, ETHEL
Rt. 2

Clifton
160 acres

KELLER, THERESA
Rt. 1

Clifton
7 acres

KERSHAW, NETTIE
Rt. 1

Clifton
80 acres

KNIPPRATH, CLARA
Rt. 1

Clifton
40 acres

KNIPPRATH, CLARA
Rt. 1

Clifton
240 acres

KNIPRATH CLARA
Rt. 1

Clifton
210 acres

KONOW, MRS. CHARLES
Rt. 1

Chebanse
160 acres

KONOW, JOHN SR.
Rt. 1

Chebanse
123 acres

KRALL, RICHARD
Rt. 1

Chebanse
160 acres

LAFOND, LIONEL
Rt. 2

Clifton
80 acres

LAROCHE, MRS. E.
Rt. 1

Chebanse
80 acres



LAURENT, LEON
Rt. 1

Clifton
140 acres

LECLAIR, JULE
Rt. 1

Clifton
120 acres

LeCOCG, JOHN
Rt. 2

Clifton
160 acres



LECUYER, PAUL
Rt. 1

Clifton
6 acres

LEGGOTT, ED
Rt. 1

Clifton
150 acres

LEGOTT, ANNA
Rt. 2

Clifton
120 acres

LEONARD, JULES
Rt. 1

Clifton
100 acres

LIDDELL, GEO.
Rt. 1

Clifton
120 acres

LUCAS, LEE
Rt. 1

Clifton
195 acres

LUDEKE, IDA
Rt. 1

Chebanse
165 acres

LUKOV, GLENN & DONALD
Rt. 1

Chebanse
160 acres

LUTTON, ISABEL
Rt. 1

Clifton
160 acres

MAHONEY, JOHN L. Clifton 80 acres

MARCOTTE, HARRY J. Rt. 1 Clifton 60 acres

MARCOTTE, NORMAN A. Rt. 1 Clifton 200 acres

MARCOTTE & HAMMONDE Rt. 1 Clifton 120 acres

MAREK, JAMES J. Clifton 70 acres

MARSHALL, MARY & JULIA Rt. 2 Ashkum 148 acres

MARSHAIL, STEVENSON, MARY & SHELDON, JULIA Rt. 2 Clifton 160 acres

MARSHEL, ELIZABETH Rt. 1 Clifton 160 acres

MATHY, EDWARD
Rt. 1

Clifton
40 acres

MATHY, EMILE G.
Rt. 1

Clifton
40 acres

MAYO, FRANK ESTATE
Rt. 1

Clifton
160 acres



MAYO, JOHN F.
Rt. 1

Clifton
120 acres

McCARTY, CHARLES M.
Rt. 1

Clifton
120 acres

MEIER, ARTHUR & MARIE
Rt. 1

Clifton
80 acres

MEIER, ARTHUR
Rt. 2

Ashkum
155 acres

MEIER, ARTHUR H.
Rt. 2

Clifton
160 acres

MEIER, HARRY W. Clifton
Rt. 2 60 acres

MERCIER ESTATE Clifton
Rt. 1 40 acres

MEYER, HENRY H. Clifton
Rt. 1 2 acres

MEYER, MARY E. Ashkum
Rt. 2 100 acres

MICHEL ESTATE Clifton
Rt. 1 Rabideau, LeRoy 160 acres

MILLER, MRS. LEONA M. Clifton
Rt. 1 120 acres

ALBERT MILLER ESTATE Clifton
Rt. 1 80 acres

MILLING, ALBERT
Rt. 1

Clifton
120 acres



NAFSIGER'S SERVICE CENTER
Rt. 45-54

Chebanse



MOREL, MARY R.
Rt. 1

Clifton
80 acres

NAKAERTS, FLORENT
Rt. 1

Clifton
60 acres

MORICAL, MELVIN
Rt. 1

Chebanse
160 acres

NATION, BELLE
Rt. 2

Clifton
200 acres

MORRICAL, DOROTHY E.
Rt. 2

Clifton
200 acres

NEVEU, FRANCIS
Rt. 1

Clifton
26 acres

NORDHAUSEN, GERTRUDE
Rt. 1

Chebanse
220 acres

PATNAUDE, WILLIAM
Rt. 1

Clifton
104 acres

NORDMEYER, CLEO H.
Rt. 1

Chebanse
160 acres

PECK, MELVIN
Rt. 1

Chebanse
160 acres

O'CONNOR, LEO
Rt. 1

Chebanse
160 acres

PETER-ANDERSON ESTATE
Rt. 1

Chebanse
169 acres

ODERWALD, HOWARD H.
Rt. 2

Clifton
120 acres

FORDYCE, FRANCIS
Rt. 2

Clifton
80 acres

PETERS, SADE ROSE
Rt. 2

Clifton
80 acres

PREW, DORA
Rt. 1

Clifton
80 acres

PETERSEN, MRS. MARIE
Rt. 1

Clifton
80 acres

RABIDEAU, ELLEN
Rt. 1

Clifton
120 acres

PHILLIPS, JOHN
Rt 2

Ashkum
160 acres

RABIDEAU, EMILE
Rrh 1

Clifton
80 acres

PLATNER ADOLPH
Rt. 1

Clifton
120 acres

RABIDEAU, ISAAC
Rt. 1

Clifton
80 acres

RAGINS ARTHUR LEE — Clifton, 22 acres

REUBENSAN, FRED, Rt. 1 — Chebanse, 80 acres

REECE, MRS. EARL, Rt. 1 — Chebanse, 188 acres

REUSE, LOUIS E., Rt. 2 — Clifton, 160 acres

REID, CHESTER, Rt. 1 Myron Nakaerts Ten — Clifton, 278 acres

RIEDER, MRS. AD, Rt. 1 — Clifton, 160 acres

REID, CHESTER, Rt. 1 — Clifton, 331 acrea

ROGERS, EDWARD, Rt. 1 — Chebanse, 75 acres

ROGERS, EDWARD
Rt. 1

Chebanse
80 acres

ROGERS, EDWARD
Rt. 1

Chebanse
140 acres

ROSENBOOM, JOHN
Rt. 2

Clifton
90 acres

ST. PETER, ALBERT
Rt. 2

Clifton
80 acres

SAVOIE, CLIFORD
Rt. 1

Clifton
180 acres

SAVOIE, EUGENIE
Rt. 1

Clifton
80 acres

SAVOIE, EZRA
Rt. 1

Clifton
160 acres

SAVOIE, HOMER
Rt. 1

Clifton
80 acres

SCHAFER, LEO
Rt. 1

Chebanse
240 acres

SCHULTZ, OTTO G.
Rt. 1

Clifton
80 acres

SCHATZ, ARTHUR
Rt. 1

Chebanse
160 acres

SCHWARK, ED
Rt. 1

Clifton
160 acres

SCHEIDECKER BROS.

Clifton
2 acres

ELLEN SEGGENS ESTATE
Rt. 2

Clifton
100 acres

SCHMIDT, CHAS.
Rt. 1

Chebanse
160 acres

SIEMERING, WILLIAM
Rt. 2

Clifton
200 acres

SIMMONS, DOROTHY
Rt. 2

Ashkum
160 acres

SPIES, JOHN C.
Rt. 1

Clifton
80 acres

SMITH, ETHEL
Rt. 1

Chebanse
3½ acres

STETSENBACH, LILIAN
Rt. 2

Clifton
168 acres

SPECKMAN, ANNA
Rt. 1

Clifton
220 acres

STROOM,

Clifton
5 acres

SPECKMAN, ART
Rt. 1

Chebanse
40 acres

SWIVAL, MRS. MABEL
Rt 2

Clifton
198 3/10 acres

TAMBLING, CLAUD
Rt. 1

Chebanse
240 acres

TATRO, ARCHIE
Rt. 1

Clifton
200 acres

TATRO, LEROY
Rt. 1.

Clifton
200 acres

TAYLOR, ALTA
Rt. 1

Clifton
80 acres

THOMAS, MRS. DELLA
Rt. 1

Clifton
40 acres

THOMPSON, JOHN C
Rt. 1

Clifton
120 acres

TIMM, RICHARD
Rt. 1

Chebanse
160 acres

TRIMBY, JAMES
Rt. 1

Chebanse
20 acres

TRUDEAU, PAUL
Rt. 1

Clifton
75 acres

UBERT, MRS.
Rt. 2

Clifton
174 acres

TRUETT, HARLEY
Rt. 2

Clifton
120 acres

WALTON ESTATE
HENDRON, GEORGE Rt. 1

Clifton
320 acres

TRUITT, GAZELLA
Rt. 1

Clifton
200 acres

WAUTHER, HERMAN
Rt. 1

Clifton
80 acres

TUTTLE, MANIE
Rt. 2

Chebanse
160 acres

WAUTHIER, HERMAN — Clifton
Rt. 1 — 117 acres

WEAVER LEON — Clifton
Rt. 2 — 160 acres

WILKENS, MARY — Clifton
Rt. 1 — 80 acres

YOHNKA, WILLIAM L. & WILLIAM A. — Chebanse
Rt. 1 — 4 acres

WILLIS, FLORENCE — Clifton
Rt. 1 — 240 acres

WILSON, FRANK — Clifton
Rt. 2 Philip J. Oderwald — 100 acres

WILSON, VICTOR — Clifton
Rt. 1 — 80 acres

WINTEROTH, GUS
Rt. 1

Clifton
160 acres

WINTERROTH, ALBERT F.
Rt. 1

Chebanse
309 acres

WINTERROTH, CLARENCE
Rt. 1

Chebanse
120 acres

WRIGHT, CARL
Rt. 2

Clifton
80 acres

WRIGHT, FRANK
Rt. 1

Chebanse
120 acres

WRIGHT, MRS. VIOLA
Rt. 1 Kenneth Jensen, opr.

Chebanse
160 acres

WULFFE, MARY
Rt. 1

Clifton
160 acres

CLIFTON GRADE SCHOOL
Unit 4

Clifton

CONCORD TOWNSHIP

IROQUOIS

CONCORD TOWNSHIP

GENERAL HIGHWAY MAP

PREPARED BY THE
BUREAU OF RESEARCH AND PLANNING
DIVISION OF HIGHWAYS
DEPARTMENT OF PUBLIC WORKS & BUILDINGS
IN COOPERATION WITH THE
U.S. DEPARTMENT OF COMMERCE
BUREAU OF PUBLIC ROADS

REVISIONS

SEE COUNTY MAP FOR DATES OF REVISIONS IN ROAD TYPE AND CULTURAL FEATURES.

SCALE

1 0 1 2 3 4 MILES

SCALE OF ENLARGEMENTS

0 1/4 1/2 3/4 1 MILE

POLYCONIC PROJECTION

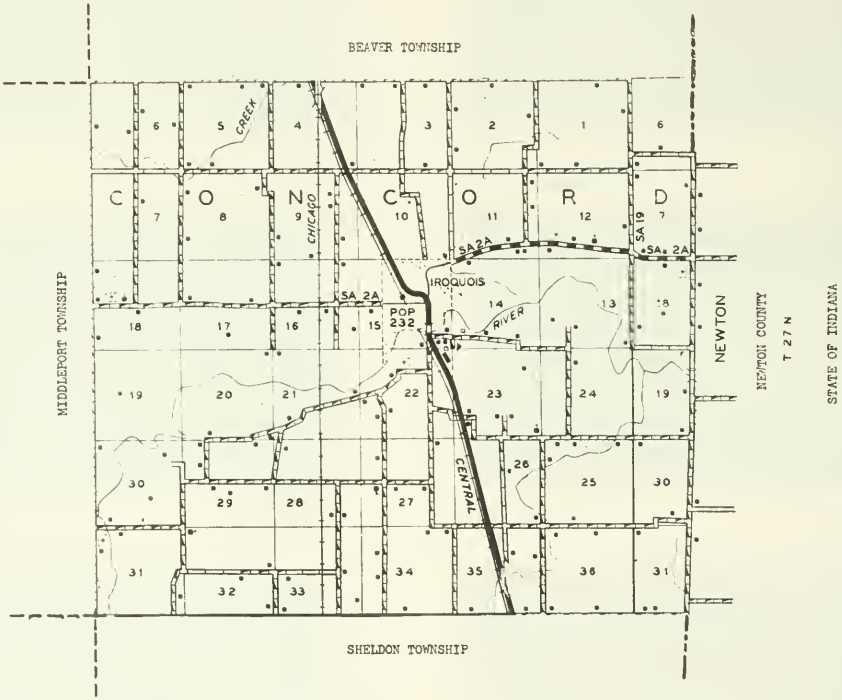

IROQUOIS

With a present population of 232, the incorporated village of Iroquois, in the eastern portion of the county, replaces the pioneer village of Montgomery, first seat of Iroquois County. Both Montgomery, and a later adjoining village called Concord, were the outgrowth of an early settlement here called Bunkum, established by the fur trader, Gurdon S. Hubbard. Today, Iroquois is located on the New York Central Railroad and is the trading center of Concord Township, which has a total population of 727.

Iroquois

FARMERS ELEVATOR

GRAIN • COAL • SEED • FEED

FERTILIZER

IROQUOIS, ILL.

PHONE SHELDON 34F14

IROQUOIS FARMERS STATE BANK

IROQUOIS, ILLINOIS

PHONE SHELDON 34F2

MEMBER OF

FEDERAL DEPOSIT INSURANCE CORPORATION

GENERAL INSURANCE

FIRE – WIND – HAIL – CROP – AUTO

REAL ESTATE AND FARM LOANS

JAMES D. McCARTY

IROQUOIS, ILLINOIS

PHONE: OFFICE 34F23

RESIDENCE 10F12

IROQUOIS GRADE SCHOOL — Iroquois
In Town

ALBRIGHT, BEN — Donovan
160 acres

ANDERSON, TILLIE A. — Watseka
Rt. 1 — 53 acres

ARMSTRONG, WILLIAM — Sheldon
Rt. 2 — 160 acres

BAKER, HERSHEL — Sheldon
Rt. 2 — 2 acres

BARNLUND, ELVERA & LUELLA — Watseka
Rt. 4 — 120 acres

BARWICK, LAURA & — Sheldon
REYNOLDS, WILBER — 160 acres



BARR'S FIX IT SHOP Arthur L. — Sheldon
Rt. 2 — 2 acres

BARR, CLARA L. & CLARENCE APPLEGET Sheldon
Rt. 2 40 acres

BENNETT ESTATE Donovan
266 acres

BAUER, NICK Watseka
Rt. 4 120 acres

BLAINE, MRS. CLARENCE Donovan
Rt. 1 80 acres



BELL, MRS. JANE Watseka
Rt. 4 160 acres

BOWEN, JOHN Iroquois
Rt.-in Town

BENNET ESTATE Watseka
Rt. 4 H. A. Carlson Ten 240 acres

BRAUN, MARTIN H. Sheldon
Rt. 1 120 acres

BURK, VICTOR
Rt. 4

Watseka
160 acres

BURTON, WILLIAM
Rt. 2

Sheldon
80 acres

CLARK, MRS. JOHN E.
Rt. 2

Sheldon
212 acres

CLARK, MRS. JOHN
Rt. 2

Sheldon
212 acres

CLIFTON, CATHERINE
In Town

Iroquois
240 acres

CLIFTON, MRS. CATHERINE
Rt. 2 Leonard Goryberry ten

Sheldon
297 acres

CLIFTON, KATHERINE
Rt. 2

Sheldon
300 acres

CLIFTON, KATHERENE

Donovan
62 acres

CLIFTON, WILLIAM
Rt. 1

Donovan
120 acres

CONEY, WILLIAM
Rt. 4

Watseka
930 acres

CASSELL, JACOB
Rt. 4

Watseka
200 acres

CONEY, WILLIAM
Rt. 4

Watseka
930 acres

CHONKWILDER, EMMA
Rt. 2

Sheldon
136 acres

CONEY, WILLIAM
Rt. 4

Watseka
930 acres

CONEY, WILLIAM
Rt. 4

Watseka
930 acres

COUGHNER, TOM
Rt. 1

Sheldon
230 acres

COUGHNER, TOM
Rt. 1

Sheldon
230 acres

COUGHENOUR, F.
Rt. 1

Sheldon
80 acres

COUGHENOUR, J.
Rt. 1

Sheldon
10 acres

COUGHENOUR, THOMAS A.
Rt. 2

Sheldon
220 acres

CUPP, CLYDE
Rt. 2

Sheldon
10 acres

DARLING, MRS. ANNE
Rt. 1

Donovan
160 acres

DAROUGH, MAX
Rt. 2

184 acres
Sheldon

DISOSWAY, E. E.
Rt. 2

Sheldon
160 acres

DISOSWAY, W. C.
Rt. 1

Donovan
315 acres

DISOSWAY, WILLIAM
Rt. 1

Sheldon
170 acres

DOWELL, ROSAMOND
Rt. 2

Sheldon
900 acres

DOWELL, ROSAMOND D.
Rt. 2

Sheldon
900 acres

DULIN, FORREST
Rt. 1.

Sheldon
40 acres

EASTER, AURTHUR R.
Gen. Del.

Iroquois
117 acres

EASTER, ALONZO
Rt. 2

Sheldon
30 acres

EASTER, JOHN
Rt. 2

Sheldon
78½ acres

EASTER, RICHARD — Sheldon
Rt. 2



EASTER, WAYNE — Sheldon
Rt. 2 — 80 acres

EASTBURN, BERTHA — Sheldon
Rt. 2-Bunnard Eastburn, Tenant — 420 acres

EASTBURN, BERTHA — Sheldon
Rt. 2-Bunnard Eastburn, Tenant

EASTBURN, ROBERT — Sheldon
Rt. 1 — 80 acres

ECKSTIEN, BERT — Donovan
Rt. 1 C. Dirks, Ten. — 63 acres

EDMUNDS, HARRISON — Donovan
100 acres

FAUPEL, WM. F. — Watseka
Rt. 4-Walter C. Faupel, Tenant — 240 acres

FIELDS, CLYDE
Rt. 2

Sheldon

GARRETT, LOYD
Rt. 4

Watseka
80 acres

FINCH, MAY
Rt. 2

Sheldon
158 acres

GERNON HEIRS
Rt. 1

Donovan
300 acres

FLOWERS, CLARINDA
Rt. 1

Donovan
96 acres

GORDON, HERBERT
Rt. 1

Watseka
100 acres

FRY, ROBERT T.
Rt. 1

Donovan
60 acres

GLAD, AUGUST
Rt. 1 Clark, Rex Tennant

Donovan
160 acres

HAAG, ARCH — Sheldon, 40 acres

HAAG, FRANK, Rt. 2 — Sheldon, 200 acres

HAAG, JOHN, Rt. 2 — Sheldon, 190 acres

HAMILTON, ELSOE B., Rt. 1 — Donovan, 340 acres

HAMILTON, RAY, Rt. 4 — Watseka, 80 acres

HAMILTON, RAY, Rt. 4 — Watseka, 80 acres

HARMS, RUSSELL, Rt. 4 — Watseka, 60 acres

HARMS, RUSSELL, Rt. 4 — Watseka, 450 acres

HELEN, FRANCIS
Rt. 2-Vernie Hagen, Tenant
Sheldon
230 acres

HOUGLAND, A. B.
Rt. 2
Sheldon
165 acres

HOUGLAND, JIM
Rt. 1
Sheldon
137 acres

HOAGLAND, JOHN C.
Rt. 2
Sheldon
221 acres

HOUSER, GEORGE
Rt. 2
Sheldon
5 acres

HOWELL, H. R.
Rt. 2
Sheldon
6½ acres

IROQUOIS FARMERS ELEV.
Iroquois

JAREMA, ALEXANDER
Rt. 2
Sheldon
380 acres

JONES, MRS. MARY
Rt. 1

Donovan
80 acres

KEEFER, JAKE
Rt. 4

Watseka
70 acres

KARR, FREE
Rt. 1

Sheldon
350 acres

KELLY, JOHN R.
Rt. 2

Sheldon
62 acres

KARR, R. F.
Rt. 2

Sheldon

KIFNER, A. C. & JACK
Rt. 2

Sheldon
143 acres

KELLY, J. D.
Rt. 4

Watseka
265 acres

KILLIPS, RUTH D.
Rt. 2

Sheldon
411 acres

LAMECK, HAZEL
Rt. 2

Sheldon
259 acres

LESAGE, TOM
Rt. 2

Sheldon
100 acres

LEGREE, FRED
Rt. 1

Donovan
120 acres

LONG, HELEN
Rt. 1

Donovan
80 acres

LEMENAGER, KATHYRNE
Rt. 4

Watseka
160 acres

LYONS, EARL
Rt. 2

Sheldon
40 acres

LEONARD, HENRY W.
Rt. 1

Donovan
203 acres

MABBITT, JOE

Sheldon
110 acres

MARTIN, MRS. PHEOBE
Rt. 4

Watseka
220 acres

MARTIN, MRS. PHOEBE
Rt. 4

Watseka
160 acres

MARSHALL, ROY A.
Rt. 2

Sheldon
157 acres

MARSHALL, ROY
Rt. 1

Sheldon
110 acres

MAYHEW, RAY W.
Rt. 2

Sheldon
120 acres

McCARTY, IVAN I.
Rt. 1

Donovan
89 acres

MEIERLE, FRANNTZ,
Rt. 4

Watseka
80 acres

MILLER, GEORGE F.

Donovan
232 acres

MILLER, MRS. GRACE — Iroquois
Rt.-in Town — 200 acres

MINIER, J. E. — Sheldon
Rt. 2 John S. Wester — 274 acres

MOWERY, HERSCHEL — Sheldon
Rt. 2 — 1 acre

NORDER, HENRY — Sheldon
Rt. 2 — 80 acres

NOVRIE, HORACE — Donovan
220 acres

NOURIE, HORACE — Watseka
Rt. 4

ONNEN, JOHN — Watseka
Rt. 4 — 80 acres

PETERSON, JOHN — Wataeka
Rt. 4 — 160 acres

PRESTON, ADAM
Rt. 2

Sheldon
27 acres

ROSENBERGER, MATILDA
Rt. 2

Sheldon
75 acres

F. D. QUINN GREENHOUSE
Rt. 2

Sheldon
4 acres

RUDICEL, NORA E.
Rt. 2

Sheldon
120 acres

REICHART, BENHART
Rt. 2

Sheldon
80 acres

SALKELD, S. C.
Rt. 1

Iroquois
320 acres

RICE, JOHN B.
Rt. 2

Sheldon
112 acres

SAUM, GEORGE & VIRGINIA
Rt. 4

Watseka
520 acres

SCHAUMBURG, MRS. MARTHA D.
Rt. 4

Watseka
113 acres

SCHOOLMAN, WILLIAM
Rt. 1

Sheldon
224 acres

SHAW, ELMER
Rt. 1

Donovan
175 acres

SHRIMPLIN, MRS. GEORGE

Sheldon
200 acres

SHRIMPLIN, GEORGE
Rt. 1

Sheldon
200 acres

SHRIMPLIN, THOMAS O.
Rt. 2

Sheldon
240 acres

SHRIMPLIN, THOMAS O.
Rt. 2

Sheldon
280 acres

SMITH, INEZ (ESTATE)
Rt. 2

Sheldon
80 acres

SPITLER, KENETH
Rt. 2

Sheldon
16 acres

STAMS RABBITRY
Rt. 2

Sheldon
15 acres

STAM, PAUL
Rt. 2

Sheldon
80 acres

GRACE STEVENS ESTATE
Rt. 4

Watseka
148 acres

STRICKLER, CHARLES
Rt. 2

Sheldon
80 acres

SWARTZ, IRA

Iroquois
23 acres

TAYLOR, ELMER
Rt. 2

Sheldon
160 acres

TAYLOR, H. O.
Rt. 1

Donovan
320 acres

TAYLOR, JOHN
Rt. 1

Donovan
249 acres

VENNUM, MAUDE
Rt. 4

Watseka
200 acres

THIELE, WILLIAM F.
Rt. 4

Watseka

WAGNER, D. P.
Rt. 4

Watseka
80 acres

THOMPSON, MRS. GOLDIE
Rt. 2

Sheldon
115 acres

WAGNER, D. P.

Donovan
160 acres

VENNUM, MAUDE C.
Rt. 4

Watseka
230 acres

WARD, EARL & GOLDAH M.
Rt. 4

Watseka
85 acres

WATERSTRAT, CHARLEY — Watseka
Rt. 4 — 120 acres

WILLIAMSON, GARRETT — Sheldon
Rt. 2 — 1 acre

WEBSTER, DR. CARL — Sheldon
Rt. 2 — 160 acres

WILLIAMSON, HANNA — Sheldon
Rt. 2 Garret B. Williamson, opr. — 150 acres

WEBSTER, RAY — Sheldon
Rt. 2 — 268 acres

ZUMWALT, ELLEN — Sheldon
Rt. 2 Bruce Zumwalt, opr. — 186 acres

WHITE, JOHN — Sheldon
Rt. 2 — 21 acres

ZUMWALT, HERSHEL — Sheldon
Rt. 2 — 320 acres

SEED PLANTING TABLES

(Compiled from Reports of the U. S. Department of Agriculture)

NEW ENGLAND

Kind of Crop	Date of Planting	Best Soil	Amount of Seed per Acre	Wks. to Mature
Corn	May 10 to 30	Sandy or clay loam	8 to 12 qts	14–17
Wheat	Fall or Spring	Clay loam	2 bush	20
Oats	April to May	Strong loam	2 to 3 bush	11–15
Barley	April to June 20	Strong loam	2 to 3 bush	10–15
Rye	April to May, Sept	Medium loam	5 to 6 pecks	40
Buckwheat	June 1 to 20	Light loam	1 to 1¼ bush	10–15
White Beans	May to June	Sandy loam	8 to 16 qts	8–14
Potatoes	April 15 to May 1	Rich loam	8 to 20 bush	12–20
Turnips	July 1 to August 3	Sandy loam	1 lb	10
Mangels	April 15 to May 5	Strong, heavy loam	4 to 6 lbs	17–22
Tobacco	Seed bed April	Sandy loam		9–12
Hay				

MIDDLE STATES

Corn	April 20 to May 30	Medium loam	6 to 8 qts	16–18
Wheat	Sept. 20 to Oct. 20	Loam	2 bush	41–43
Oats	March to May	Moist clay loam	2 to 2½ bush	16–17
Barley	March to May	Clay loam	2 to 2½ bush	13–16
Rye	Sept. 1 to Oct. 1	Sand or gravel loam	1½ bush	40–43
Buckwheat	June to July	Loam	½ to 1½ bush	8–10
White Beans	May to June	Sandy loam	1½ bush	13–14
Potatoes	March to May	Loam	8 to 15 bush	14–22
Sweet Potatoes	May to June	Sandy loam	10 to 12 bush	10–15
Cabbage	March to July	Clay or sandy loam	4 to 8 oz	8–15
Turnips	July	Loam	2 to 5 lbs	10–12
Mangels	May	Loam	10 to 15 bush	15–18
Flax	May	Limestone loam	20 qts	8–10
Tobacco	Seed bed March	Sandy loam		15–20
Hay, timothy	Aug. to Oct	Clay loam	6 to 8 qts	
Hay, clover	Feb. to April	Clay loam	6 qts	

CENTRAL AND WESTERN STATES

Kind of Crop	Date of Planting	Best Soil	Amount of Seed per Acre	Wks. to Mature
Corn	April 1 to June 1	Black or sandy loam	6 qts	16–20
Wheat	Fall or Spring	Strong loam	2 bush	40–42
Oats	April 1 to May 1	Clay loam	2 to 3 bush	12–14
Barley	Fall or Spring	Clay loam	2 bush	11–13
Rye	Sept. 1 to 30	Light loam	1 to 2 bush	35–40
Buckwheat	June	Clay loam	1 to 2 bush	10–12
White Beans	May 10 to June 10	Clay loam	1½ bush	12
Potatoes	Mar. 15 to June 1	Sandy loam	5 to 10 bush	10–20
Turnips	July 15 to Aug. 30	Loam or muck	1 to 6 lbs	10–16
Mangels	April 1 to May 15	Sandy loam	6 to 8 lbs	22–24
Flax	Mar. 15 to May 15	Loam	2 to 3 pecks	15–20
Tobacco	Seed bed March	Sandy loam	Oz. to 6 sq. rd	15–18
Hay	April to May	Clay loam	8 to 15 lbs	

SOUTHERN STATES

Cotton	Feb. to May 15	Sandy loam	1 to 3 bush	20–30
Corn	Feb. to June	Rich loam	8 qts	18–20
Wheat	Sept. to Nov	Clay loam	2 bush	43
Oats	Feb., May, Sept	Clay loam	2½ bush	17
Barley	April to May	Clay loam	2½ bush	17
Rye	Sept. to Oct	Clay loam	1½ bush	43
White Beans	March to May	Light loam	1 to 2 bush	7–8
Cabbage	Oct., Mar. to May	Light loam	4 to 8 oz	14
Watermelons	Mar. 1 to May 10	Rich, light loam	2 to 7 lbs	16–20
Onions	Feb. 1 to Apr. 10	Loam or muck		16–24
Potatoes	Jan., Feb. to April	Light, loose loam	8 to 10 bush	11–15
Sweet Potatoes	May to June	Sandy loam	10 to 12 bush	12–15
Pumpkins	April 1 to May 1	Rich, light loam	4 to 7 lbs	17–20
Tomatoes	Jan. 1 to Feb. 19	Rich, sandy loam	4 to 9 oz	14–20
Turnips	Feb., Aug., April	Rich, light loam	2 to 6 lbs	8–12
Tobacco	Seed bed March	Sandy loam	Oz. to 6 sq. rd	18–20
Cow Peas	May 1 to July 15	Sandy loam	2 to 5 pecks	6–8

CRESCENT TOWNSHIP

CRESCENT

CRESCENT TOWNSHIP

GENERAL HIGHWAY MAP

PREPARED BY THE
BUREAU OF RESEARCH AND PLANNING
DIVISION OF HIGHWAYS
DEPARTMENT OF PUBLIC WORKS & BUILDINGS
IN COOPERATION WITH THE
U.S. DEPARTMENT OF COMMERCE
BUREAU OF PUBLIC ROADS

REVISIONS
SEE COUNTY MAP FOR DATES OF REVISIONS ON ROAD TYPE AND CULTURAL FEATURES.

SCALE
1 0 1 2 3 4 MILES

SCALE OF ENLARGEMENTS
0 1/4 1/2 3/4 1 MILE

POLYCONIC PROJECTION

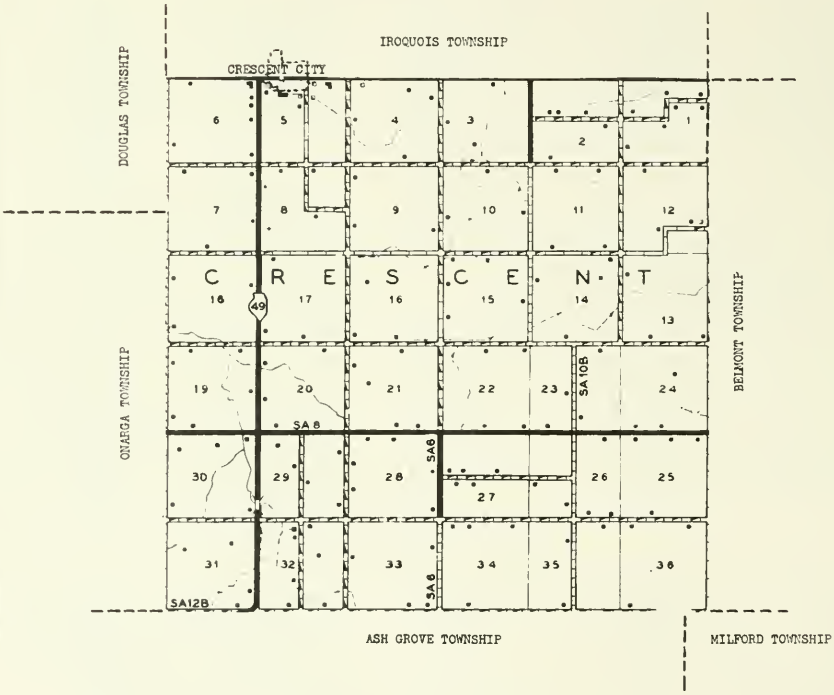

CRESCENT CITY

Just west of Watseka, on the Toledo, Peoria & Western Railroad and on US 24, is situated the incorporated village of Crescent City. In 1950 it had a population of 324. Part of Crescent City is in Crescent Township and part in adjoining Iroquois Township. Its main portion, however, lies in Crescent Township, which has a total population of 771. Level and fertile, the township is entirely a farming community.

FARMING FIGURES

NUMBER OF SHRUBS OR PLANTS FOR AN ACRE

Distance apart	No. of Plants	Distance apart	No. of Pl'ts	Distance apart	No. of Pl'ts
3 x3 in	696,960	4 x4 ft	2,722	13 x13 ft	257
4 x4 "	392,040	4½x4½ "	2,151	14 x14 "	222
6 x6 "	174,240	5 x1 "	8,712	15 x15 "	193
9 x9 "	77,440	5 x2 "	4,356	16 x16 "	170
1 x1 ft	43,560	5 x3 "	2,904	16½x16½ "	160
1½x1½ "	19,360	5 x4 "	2,178	17 x17 "	150
2 x1 "	21,780	5 x5 "	1,742	18 x18 "	134
2 x2 "	10,890	5½x5½ "	1,417	19 x19 "	120
2½x2½ "	6,960	6 x6 "	1,210	20 x20 "	108
3 x1	14,520	6½x6½ "	1,031	25 x25 "	69
3 x2 "	7,260	7 x7 "	881	30 x30 "	48
3 x3 "	4,840	8 x8 "	680	33 x33 "	40
3½x3½ "	3,555	9 x9 "	537	40 x40 "	27
4 x1 "	10,890	10 x10 "	435	50 x50 "	17
4 x2 "	5,445	11 x11 "	360	60 x60 "	12
4 x3 "	3,630	12 x12 "	302	66 x66 "	9

SUITABLE DISTANCE FOR PLANNING

Apples—Standard	25—35 ft. apart each way
Apples—Dwarf (bushes)	10 " " " "
Pears—Standard	10—20 " " " "
Pears—Dwarf	10 " " " "
Cherries—Standard	18—20 " " " "
Cherries—Dukes & Morrellos	16—18 " " " "
Plums—Standard	16—20 " " " "
Peaches	16—18 " " " "
Apricots	16—18 " " " "
Quinces	10—12 " " " "
Currants	3— 4 " " " "
Gooseberries	3— 4 " " " "
Raspberries	3— 5 " " " "
Blackberries	6— 7 " " " "
Grapes	8—12 " " " "

To estimate the number of plants required for an acre at any given distance, multiply the distance between the rows by the distance between the plants, which will give the number of square feet allotted to each plant and divide the number of square feet in an acre (43,560) by this number. The quotient will be the number of plants required.

QUANTITY OF SEEDS REQUIRED PER ACRE

Wheat	1½ to 2 bu	Carrots	2 lbs.
Rye	1½ "	Rutabagas	¾ "
Oats	3 "	Millet	½ bu.
Barley	2 "	Clover, white	4 qts.
Peas	2 to 3 "	Clover, red	8 "
White Beans	1½ "	Timothy	6 "
Buckwheat	½ "	Orchard Grass	2 bu.
Corn, broadcast	4 "	Red top	1 to 2 pks.
Corn in drills	2 to 3 "	Blue Grass	2 bu.
Corn, in hills	4 to 8 qts.	Mixedlawn Grass	1 to 2 "
Beets	3 lbs.	Tobacco	27 oz.

MINIMUM WEIGHTS OF PRODUCE

THE following are minimum weights of certain articles of produce according to the laws of the United States:

	Per Bushel		Per Bushel
Wheat	60 lbs.	Turnips	55 lbs.
Corn, in the ear	70 "	Dried Peaches	33 "
Corn, shelled	56 "	Dried Apples	26 "
Rye	56 "	Clover Seed	60 "
Buckwheat	48 "	Flax Seed	56 "
Barley	48 "	Millet Seed	50 "
Oats	32 "	Timothy Seed	45 "
Peas	60 "	Blue Grass Seed	44 "
White Beans	60 "	Hemp Seed	44 "
Castor Beans	46 "	Corn Meal	48 "
White Potatoes	60 "	Ground Peas	24 "
Sweet Potatoes	55 "	Malt	34 "
Onions	57 "	Bran	20 "

GRAIN MEASURE.

To find the capacity of a Bin or Wagon-bed; multiply the cubic feet by 8 (tenths). For great accuracy, add ⅓ of a bushel for every 100 cubic feet.

To find the cubic ft., multiply the length, width and depth together.

Find the capacity of a Bin 4 ft. wide, 5 ft. deep, and 15 ft. long.

To get the exact answer 1 bu. is added for the 300 cubic ft.

4x5x15 = 300 cubic ft.
.8

Ans. 240.0 bus.
240 + 1 = 241 bus. exact ans.

How many bus. will a Wagon-bed hold, 10 ft. long, 3 ft. wide, 18 in. or 1½ ft. deep?

☞ A Bed 10 ft. long, 3 ft. wide will hold 2 bu. for every in. in depth.

1½x3x10 = 45 cubic feet
.8

Ans. 36.0 bus.

EAR CORN MEASURE.

To find the contents of a Corn crib; multiply the cubic feet by 4 and divide the product by 9*.

Find the contents of a Corn crib 18 ft. long, 7 ft. wide and 8 ft. high.

*NOTE—This allows 2¼ cubic ft. for a bu. It is the rule most generally used, and will hold out in ordinary good corn, even if measured at the time it is cribbed.

7x8x18 = 1008 cubic feet
4

9)4032

Ans. 448 bus.

TWO SIMPLE RULES FOR FINDING THE CAPACITY OF ROUND BINS, IN BUSHELS.

Where the dimensions measure exactly in feet; multiply the diameter by the diameter, multiply by the depth, multiply by .63.

Where the dimensions measure in inches; multiply the diameter by the diameter, multiply by the depth, multiply by .000365.

TO FIND THE QUANTITY OF GRAIN WHEN HEAPED ON THE FLOOR IN THE FORM OF A CONE.

Square the depth and square the slant height, in inches. Take their difference and multiply by the depth, in inches. Multiply this product by .00048. The result will be the contents, in bushels.

TO FIND THE QUANTITY OF GRAIN WHEN HEAPED AGAINST A STRAIGHT WALL.

Square one-half of the depth and proceed as in the previous rule.



CRESCENT-IROQUOIS COMMUNITY HIGH SCHOOL
Dist. 252 Crescent City

AHLDEN ESTATE
Rt. 2

Onarga
200 acres

AHRENDS, ALBERT T.
Rt. 3

Watseka
82 acres

ALBRECHT, ROBERT
Rt. 3

Milford
120 acres

ALTMAN, MARTHA
Rt. 2

Watseka
80 acres

ANDERSON, JAMES E.

Watseka
545 acres

ANDERSON, JAMES E.

Watseka

ARNTZEN, HARRY A.
Rt. 3

Watseka
210 acres

BAUER, NICK — Crescent City

BODY, FRANK — Woodland, 2 acres

BEHRENS, GUSTAV, Rt. 2 — Onarga, 80 acres

BOOI, EDWARD, Rt. 1 — Gilman, 40 acres

BENNER, FRED, Rt 3 — Milford, 200 acres

BORMAN, HENERY, Rt. 2 — Onarga, 160 acres

BIETY, MARGARET, Rt. 3 — Watseka, 160 acres

BOUGHTON, ROLLIN & EMMA, Rt. 2 — Watseka, 78 acres

W. F. BRUNIGA MOTOR SALES Crescent City
International Trucks--DeSoto & Plymouth

BRUNIGA ESTATE Crescent City
Rt. 1 Rainhart Thompson, opr. 160 acres

BRUNGA ESTATE Crescent City
Rt. 1 40 acres

BRUTLAG, ARTHUR Crescent City
Rt. 1 120 acres

BUHR, ALBERT Milford
Rt. 3 240 acres

BUHR, ALBERT Milford
Rt. 3 470 acres

BUHR, EILERT Milford
Rt. 3 160 acres

BUSCH, BESSIE Watseka
Rt. 3 40 acres

CANADY, LLOYD
Rt. 3

Watseka
80 acres

CUPP ESTATE

Woodland
10 acres

CARLEY, ADAM
Rt. 3

Milford
160 acres

DIGGLE, GEORGE
Rt. 3

Watseka
160 acres

CARLEY, ALEN J.
Rt. 3

Milford
110 acres

DIGGLE, GEORGE W.
Rt. 2

Watseka
160 acres

CULTRA, STURATE
Rt. 2

Onarga
120 acres

DEGNER, WILLIAM
Rt. 3

Milford
120 acres

EASTBURN, CLYDE L.
Rt. 2

Watseka
158 acres

EWING, MABELLE
Rt. 3

Watseka
160 acres

ELLIOTT, PAT H.
Rt. 3

Watseka
90 acres

FLACH, HOMER, A.
Rt. I

Crescent City
200 acres

ELLIOTT, PAT H.
Rt. 2

Watseka
120 acres

FLEMING, MORRIS & FRANK
Rt. 3

Milford
280 acres



ENNEN'S BLACKSMITH SHOP
John Ennen

Crescent City

FISHER, IAVIN G.
Rt. 3

Watseka
160 acres

FROHLING, GEORGE — Crescent City

HARMS, MRS. MINNIE — Onarga
Rt. 2 — 80 acres

GERDES, MRS. MINNIE — Milford
Rt. 3 — 148 acres

HARRIES, MRS. HELEN — Crescent City
Rt. 1 — 100 acres

GOSSETT, RUSSELL — Onarga
Rt. 2 — 1 acre

HEUTON, HENRY — Crescent City
160 acres

HABERKORN, VELMA — Watseka
Rt. 2 — 160 acres

HIBBLER, JOHN — Watseka
Rt. 3 — 80 acres

HOPMAN, ARNOLD
Rt. 2

Milford
180 acres

HOPPE, WILBERT
Rt. 2

Watseka
160 acres

HUE ESTATE
Rt. 2

Onarga
120 acres

HUMMEL, LYLE J.
Rt. 3

Watseka
2 80 acres

HUMMEL, LYLE
Rt. 1

Watseka
160 acres

HURD, LUNETTN
Rt. 3

Milford
80 acres

HURD, THORNTON
Rt. 3

Milford
106 acres

ILLINOIS WESLEYAN UNIVERSITY
Rt. 2

Onarga
240 acres

STEINHILBER, JOHN — Crescent City, 120 acres

KISSACK, FRED, Rt. 3 — Watseka, 40 acres

JOHNSON, DICK, Rt. 1 — Crescent City, 200 acres

KOETS, LUCILE, Rt. 3 — Watseka, 160 acres

JOHNSON, LOUIS, JR. — Crescent City, 14 acres

KUHLMAN, ELSIE, Rt. 2 East, Dean Kuhlman, opr. — Onarga, 122 acres

KARLOCK, MRS. ROSE, Rt. 3 — Watseka, 240 acres

LEIDING MOTOR SALES — Crescent City
F. E. Leiding- Chevrolet Motor Sales



LEHLMANN, ANNA
Rt. 3

Wataeka
120 acres

LEHMANN, ED
Rt. 3

Milford
120 acres

LENARD, MARY
Rt. 1

Crescent City
160 acres

LENZ JESS

Woodland
5 acres

LUHMAN, JOHN
Rt 2

Onarga
200 acres

MARTIN, PHEOBE
Rt. 3

Milford
200 acres

MEYER, AUGUST
Rt. 2

Crescent City
80 acres

MEYER, AUGUST J.
Rt. 2

Onarga
110 acres

MEYER, DICK J.
Rt. 1

Onarga
110 acres

MEYER, PHILIP
Rt. 2

Onarga
160 acres

MEYER, EDWIN
Rt. 1

Crescent City
160 acres

MINER, HAROLD E.
Rt. 3

Watseka
80 acres

MEYER, F. J.
Rt. 1

Crescent City
100 acres

MINER BROS.
Rt. 3

Watseka
180 acres

MEYER, HENRY J.
Rt. 1

Crescent City
180 acres



MINER'S IDLE HOUR, RESTAURANT and TAPROOM
Crescent City

MUNSTERMAN, MRS. CLARA — Onarga
Rt. 2 — 120 acres

MUNSTERMAN, FRED R. — Onarga
Rt. 2 — 120 acres

MYERS, EDIE — Watseka
160 acres

NICHOLS, MATT — Watseka
Rt. 3

NIEUBUHR, MABLE — Crescent City
Rt. 1 — 200 acres

NIGHTINGALE, MRS. CORINE — Onarga
Rt. 2 — 160 acres

NIGHTINGALE, MRS. CORINE — Onarga
Rt. 2 Otto Wrede, opr. — 160 acres

NIGHTINGALE, GRACE — Onarga
Rt. 2 Fred Arnold, opr. — 184 acres

NIGHTINGALE, GRACE F.
Rt. 3

Watseka
240 acres

PFINGSTEN, EDWIN
Rt. 2

Onarga
160 acres

O'NEILL, WM. E.
Rt. 1

Crescent City
160 acres

PFINGSTEN, LAWRENCE
Rt. 2

Onarga
82 acres

OPPY, JOHN J.
Rt. 2

Watseka
31 acres

POST, HENRY
Rt. 3-B. P. Post, Tenant

Watseka
200 acres

PEOPLES, MRS. LEVA
Rt. 3

Watseka
150 acres



PULLEN, WILBUR
Rt. 3

Watseka
80 acres

RABE, HENRY — Crescent City, 160 acres

THE READY FARM, Rt. 3 — Woodland, 320 acres

REDEKER, PHILIP, Rt. 2 — Onarga, 97 acres

REDEKER, JOHN JR., Rt. 2 East — Onarga, 80 acres

RHODES, JOHN, Rt. 2 — Watseka, 120 acres

ROBERTS, WALTER — Watseka, 3 acres

ROGERS, MRS. O. D., Rt. 3 — Watseka, 160 acres



ROSELIUS, HENRY, Rt. 2 — Onarga, 240 acres



ROSALIUS, JOHN H. Onarga
Rt. 1 80 acres

RUTLEDGE, MABLE Wataeka
Rt. 2 160 acres

ROSALIUS, JOHN H. Crescent City
Rt. 1 150 acres

SCHAUMBURG, LOUIES Milford
Rt. 2 160 acres

ROSENBOOM, GEORGE Crescent City
Rt. 2 Elmer G. Rossenboom tennant 240 acres

SCHLEEF, HENRY D. Watseka
Rt. 3 240 acres

ROUDYBUSH, JESSIE Milford
Rt. 3 120 acres

SCHLEEF, THEODORE Watseka
Rt. 3 200 acres

SCHLEMMER, DON H.
Rt. 3

Watseka
80 acres

SCHROEDER, MRS. HENRY
Rt. 2

Onarga
155 acres

SCHMIDT, JOHN
Rt. 3

Watseka
200 acres

SCHROEDER ESTATE
Rt. 2

Milford
240 acres

SCHROEDER, CARL
Rt. 3

Milford
160 acres

SCHROEDER ESTATE
Rt. 2

Milford
80 acres

SCHROEDER, EDWARD
Rt. 3

Watseka
160 acres

SCHUSTER, SEEDE L.
Rt. 1

Watseka
10 acres

SETTLES, M H.
Rt. 3

Watseka
160 acres

STEINHILBER, SOPHIA
Rt. 1

Gilman
120 acres

SIMONEAU, HORACE H.
Rt. 2

Watseka
82 acres

STICHNOTH, ROBERT & EVELYN
Rt. 2

Watseka
1 acre

SLINN, MAUDE
Rt. 3

Watseka
160 acres

STINHILER, SOPHIE

Watseka
280 acres

STEINHILBER, SOPHIE
Rt. 3

Watseka
160 acres

STURM, FRED
Rt. 1

Crescent City
120 acres

SULLIVAN, D. J.
Rt. 3 L. W. Sullivan, opr.

Watseka
40 acres

SULLIVAN, DAVID
Rt. 3

Woodland
40 acres

SULLIVAN, DAVID ESTATE
Rt. 2

Woodland
200 acres

TADEN, JOHN
Rt. 3

Watseka
160 acres

TASCHER, EMMA
Rt. 1

Watseka
160 acres

THEESFELD, JOHN
Rt. 3

Watseka
80 acres

GILCHRIST, THEODORE

Crescent City
140 acres

THOMAS, HOWARD
Rt. 3

Watseka
80 acres

TOBECK, EDWARD
Rt. 3

Watseka
120 acres

WAINRANK, JOHN B.
Rt. 3

Watseka
160 acres

ULITZSCH, ARTHUR W.
Rt. 1

Crescent City
160 acres

WESSELS, FRED H.
Rt. 3

Watseka
80 acres

VAN HOVELN, HAROLD
Rt. 3

Watseka
120 acres

WESSELS, HARRY
Rt. 3

Watseka
80 acres

VANHOVELN FARM

Watseka
180 Acres

WESSELS, JOHN
Rt. 3

Watseka
80 acres

WESSELS, WILLIAM H
Rt. 3

80 acres
Watseka

WESSELS, WESLEY J.
Rt. 3

Watseka
3 acres

WIENRANK, CHRIS & JOHANNA
Rt. 3

Watseka
120 acres

WILLMS, HENRY
Rt. 3

Watseka
80 acres

WILLMS, SEIBOLT

Crescent City
150 acres

WINDHORN, EHLER

Crescent City
1½ acres

WITTE, ERVIN E.
Rt. 2

Onarga
100 acres

WOODS, LAURENCE
Rt. 3

Watseka
200 acres

ZECHER, WALTER
Rt. 2

Onarga
120 acres

ZUM-MALLEN, HERMAN
Rt. 1

Crescent City
160 acres

ZECHER, WALTER
Rt. 1

Crescent City
160 acres

ZUM MALLEN, WILLIAM
Rt. 2

Onarga
90 acres

DANFORTH TOWNSHIP

DANFORTH

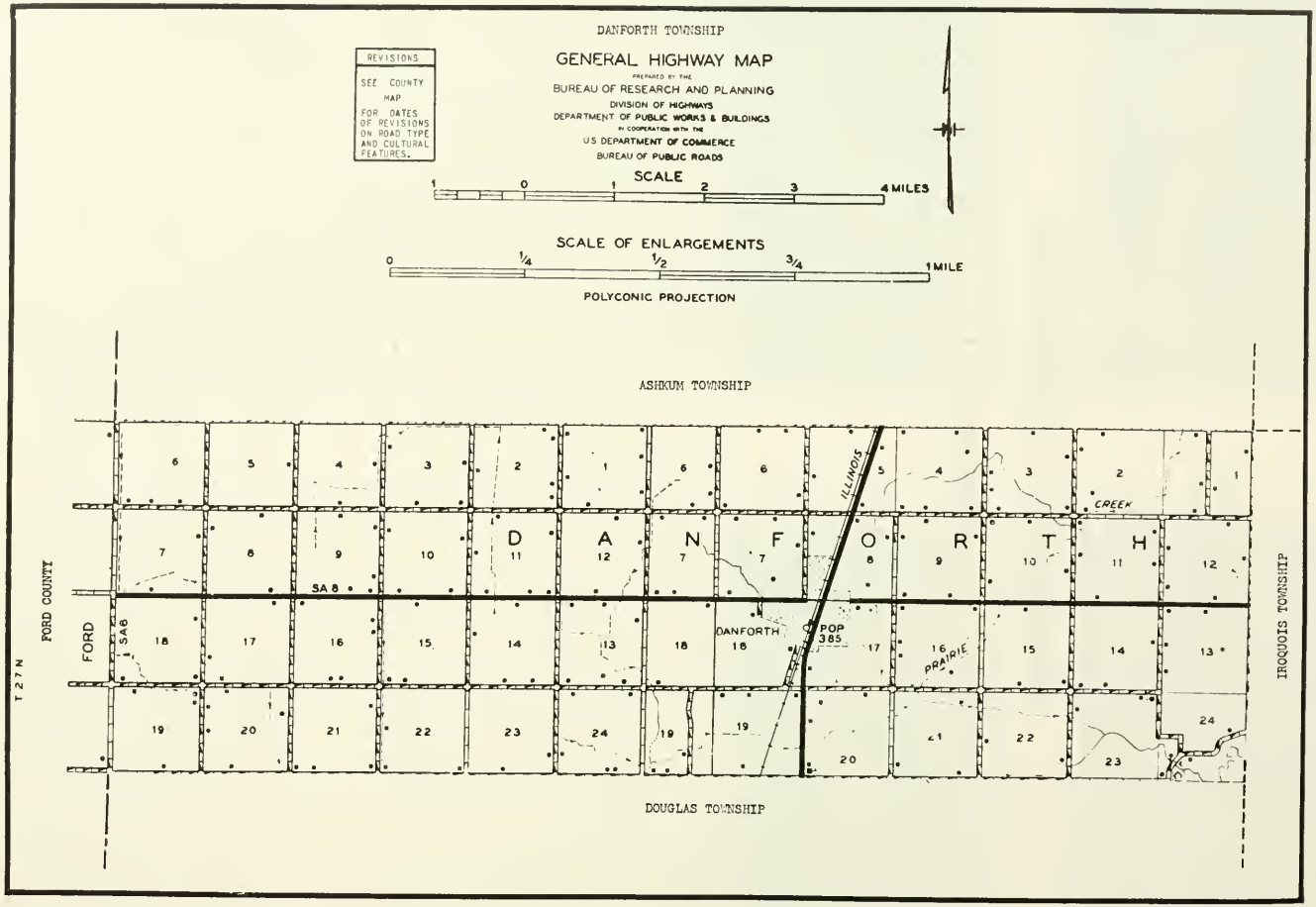
DANFORTH TOWNSHIP
GENERAL HIGHWAY MAP
PREPARED BY THE
BUREAU OF RESEARCH AND PLANNING
DIVISION OF HIGHWAYS
DEPARTMENT OF PUBLIC WORKS & BUILDINGS
IN COOPERATION WITH THE
U.S. DEPARTMENT OF COMMERCE
BUREAU OF PUBLIC ROADS
REVISIONS
SEE COUNTY MAP FOR DATES OF REVISIONS ON ROAD TYPE AND CULTURAL FEATURES.
SCALE
1 0 1 2 3 4 MILES
SCALE OF ENLARGEMENTS
0 1/4 1/2 3/4 1 MILE
POLYCONIC PROJECTION
ASHKUM TOWNSHIP
DOUGLAS TOWNSHIP
FORD COUNTY
IROQUOIS TOWNSHIP
T 27 N
FORD
SA 8
DANFORTH
POP 385
ILLINOIS
CREEK
PRAIRIE

DANFORTH

In the vicinity of Prairie Creek, west of Watseka, the incorporated village of Danforth serves as a trading center for the farming community surrounding it. The village has several retail stores, service establishments, banking facilities and a postoffice. The population of Danforth in 1950 was 385. It is located on the Illinois Central Railroad and on US 45 and 54 and is the only community in Danforth Township, which has a total population of 1,069.



FARMERS STATE BANK

OF DANFORTH

DANFORTH, ILLINOIS

TOTAL RESOURCES OVER $2,000,000

"A MODERN FRIENDLY BANK"

MEMBER

FEDERAL DEPOSIT INSURANCE CORPORATION

UNITED BRETHREN EVANGELICAL CHURCH — Danforth

Eugene Birmingham Pastor

ST. JOHNS LUTHERAN CHURCH
C. E. Boebel Pastor

Danforth

ST. PAUL LUTHERAN CHURCH
Edgar Nordbrock

Onarga

DANFORTH GRADE SCHOOL Danforth
Dist. 2 Built 1908 Addition 1949



ANDERSON FARM Danforth
Rt. 1 182 acres

AHRENDS, LENA Danforth
Rt. 1 165 acres

ASH, LON C. Danforth
Rt. 2 80 acres

ALBERTS, D. F. Danforth
Rt. 1 160 acres



BAILY A. C. Danforth
Rt. 1 160 acres

ALLIOTT ESTATE Danforth
Rt. 1 Saxsma, Harold 320 acres

BELAND, LESLIE T. Danforth
Rt. 2 80 acres

BERNIER, WILBERT
Rt. 2

Danforth
120 acres

BRADLEY MRS. PATRICIA D.
Rt. 2 Ray C. Krieger tennant

Danforth
140 acres

BOND
Rt. 1

Danforth
120 acres

BROCKMAN, FRED
Rt. 2

Danforth
160 acres

BOOI, MISS MARGARET
Rt. 1

Danforth
1 acre

BRUMBACK, MRS. ELSIE
Rt. 1

Gilman
240 acres

BORCHERS HEIRS
Rt. 1

Danforth
160 acres

BUCK, MEDDIE
Rt. 1

Danforth
160 acres

BUNTING, JOHN
Rt. 1

Danforth
120 acres

COUNTRYMAN, DOROTHY
Rt. 1

Danforth
160 acres

COLE, W. G.
Rt. 1

Danforth
160 acres

CULTRA, STEWARD B.
Rt. 1

Danforth
320 acres

CONDIT, J. V.
Rt. 2

Danforth
80 acres

CHAPMAN, MRS. F. M.
Rt. 2

Danforth
200 acres

CORDES, LENA
Rt. 1

Danforth
240 acres

CHAPMAN ESTATE
Rt. 1

Gilman
240 acres

CHILDS, GRACE FOWLER
Rt. 1

Danforth
326 acres



CLAUDON, CHESTER J.
Rt. 1

Danforth
160 acres

CIASSEN, C. E. ESTATE
Rt. 1

Danforth

CLASSEN, RAYMOND J.
Rt. 1

Danforth
175 acres

CLASSEN, C. E ESTATE
Rt. 1

Gilman
160 acres

CLASSEN, ESTATE
Rt. 2

Danforth
120 acres

CLAUDON C. J.
Rt. 1

Danforth
320 acres

CLASSEN ESTATE
Rt. 1

Danforth
120 acres

DASCHNER, GEORGE & CLOYD
Rt. 1

Danforth
120 acres

DECAM, HERMAN
Rt. 1

Danforth
9 acres

DECKER, MRS. ALINE
Rt. 1

Gilman
80 acres

DECKER, WILLIAM
Rt. 1

Danforth
80 acres

DECKER ESTATE
Rt. 2

Danforth
80 acres

DEXTER, JOHN
Rt. 1

Danforth
5 acres

DEXTER, JOHN

Danforth
5 acres

DRINAN, C.
Rt. 1

Danforth
40 acres

DRINAN ESTATE
Rt. 1

Gilman
160 acres

FARMERS ELEVATOR CO.

Danforth

DRINAN ESTATE
Rt. 1

Gilman
120 acres

FARMERS ELEVATOR CO.
Rt. 1

Danforth

EIBEN, MARIE
Rt. 1

Danforth
1 acre

FATKA, JOHN W.
Rt. 1

Danforth
28.4 acres

EIMEN, MR. & MRS. HAROLD
Rt. 1

Danforth
92 acres

FICKLIN, WILLIAM M.
Rt. 2

Danforth
160 acres

FINEGAN, FRANCIS & MARGARET — Gilman
Rt. 1 — 80 acres

FRERICHS, EDWARD — Danforth
Rt. 1 — 280 acres

FRANKS, KATHERNE — Danforth
Rt. 1 — 240 acres

FREITAG, HARMKE ESTATE — Danforth
Rt. 2 — 129 acres

FRERICHS, ALGER D — Danforth
Rt. 2 — 120 acres

FRIDAY ESTATE — Danforth
Rt. 1 — 80 acres

FRERICHS, ALGER D — Danforth
Rt. 2 — 120 acres

FROELICH, ALBERT SR. — Danforth
Rt. 1 — 240 acres

FRUIN, FRANCIS
Rt. 1

Gilman
320 acres

GERDES, MRS. HERMAN
Rt. 2

Danforth
80 acres

GAGNON, GEORGE & HELEN
Rt. 1

Danforth
80 acres



GOLDENSTEIN, LOUIS E.
Rt. 1

Danforth
80 acres

GERDES, HENRY SR.
Rt. 2

Danforth
160 acres



GOLDENSTEIN, LOUIS
Rt. 1

Danforth
135 acres

GERDES, HENRY-Sr. & Jr.
Rt. 2

Danforth
40 acres

GOLDENSTEIN, LOUIS E.
Rt. 1

Danforth
120 acres

GOLDENSTEIN, RANDALL
Rt. 1

Danforth
120 acres

HANLON, WILLIAM
Rt. 1

Danforth
120 acres

GLEASON, J.
Rt. 1

Danforth
120 acres

HASBARGEN ESTATE
Rt. 2

Danforth
80 acres

HAUBACH, J. B.
Rt. 1

Danforth
328 acres

HASBARGER ESTATE
Rth 2

Danforth
80 acres

HAUBACH ESTATE
Rt. 1

Danforth
160 acres

HASSETT, LEO
Rt. 1

Ashkum
120 acres

HENRICHS, GEORGE J.
Rt. 2

Danforth
76 acres

HENRICHS, HENRY SR.
Rt. 1

Ashkum
167 acres

HENRICHS, HENRY J. HR.
Rt. 2

Danforth
80 acres

HENRICHS, JOHN
Rt. 1

Danforth
80 acres

HIBBLER, MISS TRACY
Rt. 1

Gilman
80 acres

HIBBLER
Rt. 1

Danforth
80 acres

HICKEY, JAMES
Rt. 1

Danforth
200 acres

HUSTEDT, ELMO M.
Rt. 1

Gilman
377 acres

HUSS & CASEY
Rt. 1

Danforth
160 acres

JANSSEN ESTATE
Rt. 2

Danforth
80 acres

HUIZENGA ESTATE
Rt. 1

Danforth
238 acres

JOHNSON, CLARENCE W.
Rt.

Danforth
2½ acres

JANSSEN, CLAUS

Danforth
4½ acres

JOHNSON, OLIVER
Rt.

Danforth
1 acre

JANSSEN, CLAUS
Rt. 1

Danforth
4½ acres

JOHNSON, ORVILLE E.
Rt. 1

Danforth
80 acres

KENNEDY, WALLACE W.
Rt. 1

Danforth
16 acres

KENNEDY, WALLACE
Rt. 1

Danforth
16 acres

KERNS, MRS. KATHERN
Rt. 2

Danforth
160 acres

KNOCHEL, PHILLIP
Rt. 2

Gilman
91 acres

KOESTER, FRED
Rt. 1

Danforth
160 acres

KOHL, HERMAN
Rt. 1

Danforth
80 acres

KOHLMAN, MRS. LENA
Rt. 1

Danforth
80 acres

KRAFT, ELMER
Rt. 1

Gilman
320 acres

KRAFT, PHILIP
Rt. 1

Gilman
320 acres

KUIPERS, DOE E.
Rt. 1

Danforth
80 acres

KREMER, HERMAN H.
Rt. 1

Gilman
96 acres

KUIPER, MARVIN & JOE
Rt. 1

Danforth
.320 acres

KUIPERS, DEANA
Rt. 1

Danforth
80 acres

KUIPERS, JOE E.
Rt. 2

Danforth
160 acres

KUIPER, MRS. ELIZABETH
Rt. 2

Danforth
40 acres

KUIPERS, JAKE J.
Rt. 1

Danforth
320 acres

KUIPERS, TIM J.
Rt. 1

Danforth
126.72 acres

MARTIN, RICHARD & MARY
Rt. 1

Danforth
160 acres

KUIPERS ESTATE
Rt. 1

Danforth
73 acres

MARTIN ESTATE
Rt. 1

Danforth
160 acres

LEE, CHARLES
Rt. 1

Danforth
80 acres

McDOUGAL, WHEELER
Rt. 1

Danforth
230 acres

MANSSEN, MRS. MINNIE
Rt. 1

Danforth
160 acres

MEINTS, GRACE
City

Danforth
1 acre

MEINTS, HENRY
Rt. I

Danforth
160 acres

MEINTS ESTATE
Rt. 2

Danforth
160 acres

MEIER, ALFRED
Rt. 2

Danforth
130 acres

MERKLE, ART D.
Rt. 1

Danforth
120 acres

MERKLE, ANNA G & CLARENCE
Rt 1

Danforth
155 acres

MERKLE, ARTHUR J.

Danforth
240 acres

MERKLE, IDA
Rt. 2

Danforth
80 acres

MERKLE, WILLIAM
Rt. 1

Danforth
80 acres

MEYERS, DR. KARL
Rt. 1

Danforth
276 acres



MEYERS, DR. KARL
Rt. 1

Danforth
240 acres

MEYERS, DR. CARL A.
Rt. 1

Gilman
320 acres

MEYER, DR. KARL
Rt 1

Danforth
160 acres

MILES, MRS J. D.
Rt. 1 Juergena, LeRoy

Danforth
160 acres

MILES, JOSEPHINE
Rt. 1

Danforth
240 acres

MILES, MRS. JOSEPHINE
Rt 1

Danforth
251 acres

MILES, WARREN
Rt. 1

Danforth
250 acres

MILLS ESTATE
Rt. 1

Danforth
326 acres

MITCHELL, JOHN T. (ESTATE)
Rt. 1

Gilman
160 acres

MILLER, GEORGE B.

Danforth
5 acres

MORRIS, WARREN L.
Rt. 1

Danforth
120 acres

MILLER, GEORGE G.

Danforth
5 acres

MOVERN, CLARK L.
Rt. 1

Danforth
280 acres

MITCHELL, GEO.
Rt. 1

Gilman
160 acres

MULLER, CHRIS
Rt. 2

Danforth
148 acres

OSTER, ESTATE
Rt. 1

Danforth
160 acres

OSTER ESTATE
Rt. 1

Danforth
160 acres

ORTMAN, FRANK A.
Rt. 2

Danforth
160 acres

PERKINS, THOMAS
Rt. 1

Danforth
17½ acres

PERZEE, SAM &
Rt. 1 DELMAR E. PERZEE

Gilman
120 acres

PERZEE, SAM
Rt. 1

Danforth
160 acres

PETERS, CHRIS
Rt. 1

Danforth
160 acres

POOL, CHAS. H.
Rt. 1

Danforth
120 acres

POLLOCK, LYLE
Rt. 1

Danforth
120 acres

NEWMAN BROS.
Rt. 1

Gilman
160 acres

PREE, HARM
Rt. 1

Ashkum
80 acres

RAYBURN, MRS. G. H.
Rt. 1

Gilman
320 acres

PREE, HARM
Rt. 1

Gilman
160 acres

RASMUSSEN, LESTER
Rt. 1

Danforth
159 acres

PREISSER, MRS. TOM
Rt. 1

Gilman
120 acres

READ, MELVIN
Rt. 1

Danforth
152 acres

READ, MELVIN
Rt. 1

Danforth
152 acres

REYBURN, STEWART
Rt. 2

Danforth
160 acres

REITZ, MR. & MRS. MELVIN
Rt. 1

Gilman
200 acres

SAIWERT, MRS. BERTHA L.
Rt. 2

Danforth
160 acres

REYBURN, ELIZEBETH
Rt. 1

Danforth
206 acres

SAVOIE, ALVIN G.
Rt. 1

Danforth
160 acres

REYBURN, G. H.
Rt. 1

Danforth
240 acres

SCHOEDER, HARRY
Rt. 1

Danforth
42 acres

SCHOEDER, HARRY
Rt. 1

Danforth
42 acres

SHELL SERVICE STATION

Danforth

SCHRIEFER ESTATE
Rt. 1

Danforth
80 acres

SHULE, JOHN
Rt. 1

Danforth
120 acres

SIEBRING, ED
Rt. 1

Danforth
80 acres

SJUTS, ED
Rt. I

Danforth
5 acres

SEIBHING, HANNAS
Rt. 2

Danforth
80 acres

TAMAN, HENRY
Rt. 1

Danforth
160 acres

TAMMAN, MRS. HENRY
Rt. 1

Danforth
80 acres

TAMMAN, MRS. HENRY
Rt. 2

Danforth
160 acres

TAMMEN, ANTON
Rt. 1

Danforth
160 acres

TAMMEN, JOHN D.
Rt. 2

Danforth
100 acres

TAMMEN, JOHN D.
Rt. 2

Danforth
240 acres

TASHER, MRS. MYRA &
PERZEE, DELMAR E.

Danforth
180 acres

TAYLOR BROS., IRVIN & EARL
Rt. 1

Danforth
160 acres

TIMMAN, ELIZEBETH
Rt. 1

Danforth
40 acres

TRILLICH, RUTH
Rt. 1

Danforth
140 acres

WALTERS, JOE
Rt. 1

Ashkum
160 acres

VOIGT, RALPH R. ESTATE
Rt. 2

Danforth
160 acres

WEERTS, WILLIAM E. & FOWLER, ANGIE
Rt. 1 Danforth 240 acres



WALKER, L. M.
Rt. 1

Gilman
160 acres

WEERTS, WILLIAM
Rt. 1

Danforth
80 acres

WALKER, DR. S. R.
Rt. 1

Ashkum
120 acres

WILSON, MRS. LOUISE
Rt. 1

Danforth
112 acres

WILKEN, ALVIN & COORDES, REINHARD
Rt. 1 Danforth 120 acres

WILKEN, EDWARD S.
Rt. 1 Danforth 80 acres

WILKENS, FARM
Rt. 1 Danforth 160 acres

WILKEN, HENRY G.
Rt. 1 Danforth 120 acres

WILKEN, SEBO
Rt. 1 Danforth 80 acres



WILKEN, SEBO
Rt. 1 Danforth 120 acres

WILKEN, WILLIAM G.
Rt. 1 Danforth 80 acres

WILKEN, W. F.
Rt 1 Danforth 120 acres

WILLIAMS, C. U. (ESTATE) Gilman
Rt. 1 294 acres

WILLIAMS, WALTER W. Danforth
Rt. 1 Conrads Bros.,opr. 160 acres

WILLIAMS, WALTER W. Danforth
Rt. 2 160 acres

WILLIAMS, WALTER W. Gilman
Rt. 1-Conrads Bros., Tenants 300 acres

WILTJER, GERRANDENA Danforth
Rt. 2 80 acrea

WOLGAST ESTATE Danforth
Rt. 1 144 acres

WYSS, WILLIAM Danforth
Rt. 1 80 acres

YOLLER, DONALD Gilman
Rt. 1 113 acres



YONKE, DOROTHY
Rt. 2

Danforth
80 acres

ZEEDYK, CHAS.
Rt. 1

Gilman
240 acres

ZACHGO, CLARENCE D.
Rt. 1

Danforth
160 acres

ZEEDYK, CHARLES
Rt. 1

Danforth
80 acres

ZACHGO, FRED S.
Rt. 1

Danforth
115 acres

ZEEDYK, FANNIE
Rt. 1

Danforth
80 acres

ZEEDYK, ARTHUR
Rt. 1

Danforth
160 acres

ZEEDYK, JOHN H.
Rt. 1

Gilman
78 acres

DOUGLAS TOWNSHIP

GILMAN

LA HOGUE

LEONARD

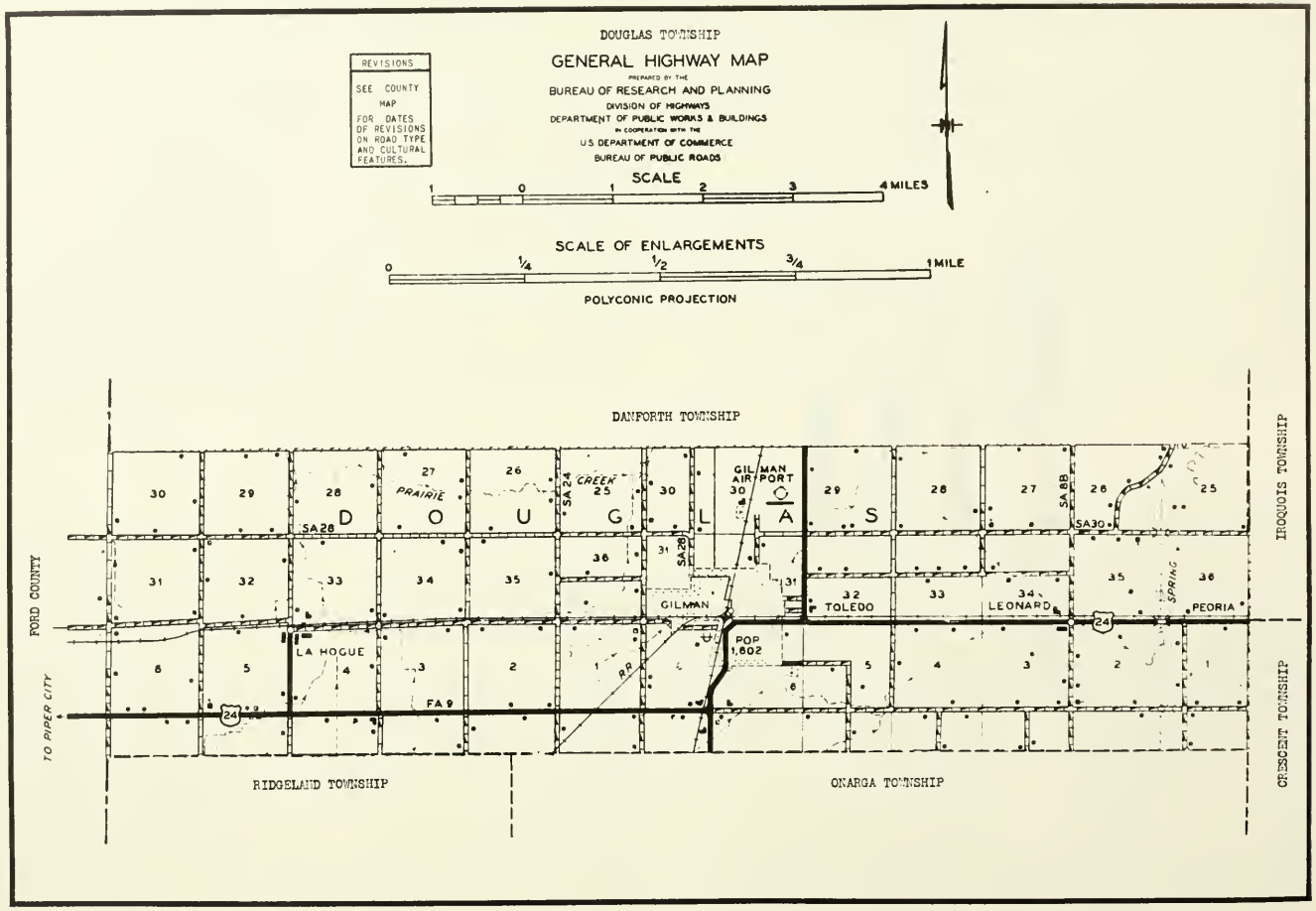
DOUGLAS TOWNSHIP
GENERAL HIGHWAY MAP
PREPARED BY THE
BUREAU OF RESEARCH AND PLANNING
DIVISION OF HIGHWAYS
DEPARTMENT OF PUBLIC WORKS & BUILDINGS
IN COOPERATION WITH THE
U.S. DEPARTMENT OF COMMERCE
BUREAU OF PUBLIC ROADS
REVISIONS
SEE COUNTY MAP FOR DATES OF REVISIONS ON ROAD TYPE AND CULTURAL FEATURES.
SCALE
1 0 1 2 3 4 MILES
SCALE OF ENLARGEMENTS
0 1/4 1/2 3/4 1 MILE
POLYCONIC PROJECTION
DANFORTH TOWNSHIP
RIDGELAND TOWNSHIP
ONARGA TOWNSHIP
IROQUOIS TOWNSHIP
CRESCENT TOWNSHIP
FORD COUNTY
TO PIPER CITY
D O U G L A S
PRAIRIE
CREEK
SPRING
GILMAN AIRPORT
GILMAN
POP 1,602
TOLEDO
LEONARD
PEORIA
LA HOGUE
SA 24
SA 28
SA 30
SA 88
FA 9
RR
24

GILMAN

In addition to numerous retail stores and service establishments, as well as a postoffice and banking facilities, the village of Gilman has a landing field, Gilman Airport, situated just north of it. Gilman has a present population of 1,602. It is located on the Illinois Central and the Toledo, Peoria & Western railroads and on US highways 45, 54 and 24. Two leading concerns in the village are the Fry Hybrid Seed Company and the Gilman Garment Company. Gilman is the principal community of Douglas Township, which has a total population of 2,176.

LA HOGUE

Another community in Douglas Township is La Hogue, with a population of fifty-four. It is located about five miles west of Gilman on the Toledo, Peoria & Western Railroad.

LEONARD

Still another community in Douglas Township is the hamlet of Leonard, which in 1950 had a population of twenty-one. It is served by the postoffice at Gilman and is located on the Toledo, Peoria & Western Railroad and on US 24.



WESSELS FLYING SERVICE

CHARTER FLIGHTS

MASSEY-HARRIS — FERGUSON AND DODGE TRUCK DEALERS

AERIAL SPRAYING OF ALL TYPES

ANHYDROUS AMMONIA APPLICATIONS

"See us for your farm needs"

LOWELL A. WESSELS — OWNER & OPERATOR

L. B. ANDERSON — ASSISTANT

PHONE 242-5 GILMAN, ILL.

FAIRVIEW SERVICE

TIRES-LUBRICATION
ACCESSORIES-WASHING

GILMAN, ILLINOIS

THE HOME OF FREY HYBRIDS

Gilman, Illinois

L. O. CHURCH

OILS

VEEDOL MOTOR OILS AND GREASES
150 HOUR VEEDOL TRACTOR OIL
COMPLETE LINE OF OIL EQUIPMENT

GILMAN, ILL. PHONE 412

CORN BELT
IMPLEMENT CO.

JOHN DEERE

SALES and SERVICE

Watseka and Gilman, Ill.

WATSEKA PHONE 436 GILMAN PHONE 244

JOHN DEERE
QUALITY FARM EQUIPMENT

SAFETY SERVICE

F. D. FRUIN

SECURE INSURANCE

COMPENSATION AND GENERAL INSURANCE

Phones 105 and 142-13

GILMAN, ILLINOIS

SATISFACTION SAVINGS

BUICK AUTOMOBILES — GMC MOTOR TRUCKS — CASE & NEW HOLLAND

FARM MACHINERY — HOTPOINT APPLIANCES

COMPLETE PARTS AND SERVICE DEPARTMENTS

GILMAN, ILL. PHONE 108

KUIPER'S SALES COMPANY

IMMACULATE CONCEPTION CHURCH Gilman
Geo. T. Flynn Rev.



GILMAN COMMUNITY HIGH SCHOOL Gilman

GILMAN GRADE SCHOOL Gilman

PUBLIC SCHOOL Douglas TWP
Rt. 1 Dist. 116

ALBRECHT, DEAN A.
Rt. 1

Gilman
160 acres

BOMA ESTATE
Rt. 1

Piper City
65 acres

PETER ANDERSON ESTATE
Rt. 2 Ruby Anderson, Mgr.

Onarga
80 acres

BOMA, TONY
Rt. 2 west

Onarga
80 acres

ARENDS, MRS. CORA K.
Rt. 1

Gilman
80 acres

BROCKMAN, EDGAR
Rt. 1

Gilman
160 acres

BARDROF, LILLIAN
Rt. 1 Sieling, Alfred W.

Gilman
212 acres

BROOKE, EDD E.
Rt. 1

Gilman
80 acres

BRUECKNER, FRANK S. Gilman
Rt 1 320 acres

BURK, MRS. JULIA La Hogue
160 acres

CATTON, MRS. URSULA Gilman
Rt. 1-Louis Bretzman 80 acres

CLARK, CARL Gilman
6 acres

CLASSEN, MRS. C. E. Gilman
Rt. 1 145 acres

CLASSEN ESTATE Gilman
Rt. 1 160 acres

CLASSEN, WM. Gilman
Rt. 2 140 acres

CLOW, TILLIE Gilman
Rt. 1 93 acres

COOK, DELMAR
Rt. 1

Piper City
219 acres

CULTRA, STEWART B.
Rt. 1

Gilman
200 acres

CONRAD, GEORGE F.
Rt. 1

Gilman
200 acres

DALTON, MRS. WILDA
Rt. 1

Gilman
160 acres

CROSSROADS
Don M. Werkau, Mgr.

Gilman

DANFORTH FARMERS ELEVATOR

Gilman

CULTRA, STEWART B
Rt. 1

Gilman
240 acres

DAVIS, LEONA & CLASSEN, EMMA
Rt. 1

Gilman
160 acres

DECKER, ALINE
Rt. 1

Gilman
92 acres

DECKER, OREND
Rt. 1

Gilman
140 acres

DRINAN ESTATE
Rt. 1

Gilman
240 acres

DUNKIN, A. C.
Rt. I

Gilman
4 acres

EDMUNDS, DANIEL E.
Rt. 2 west

Onarga
355 acres

EDWARDS, FRED W.
611 E. Mann

Gilman
2½ acres

ELLIOTT ESTATE
Rt. I

Gilman
248 acres

FRUIN, FRANCIS
Rt. 1

Gilman
120 acres

EVELSIZER, CARL
Rt. 1

Gilman
40 acres

EYER, ELIZABETH
Rt. 1

Gilman
240 acres

FAWBUSH, BERTIE
Rt. 1

Watseka
13 acres

FOLLA, WILL ESTATE
Rt. 1

Gilman
160 acres

FRERICHS, ALICE
Rt. 1

Gilman
160 acres



FRERICHS, ARTHUR
Rt. 2

Onarga
160 acres

FRERICHS, MENNO
Rt. 1

Gilman
196 acres

FREY, CARL F.
Rt. 1

Gilman
360 acres

FREY HYBRID CORN CO. Gilman

GILMAN, DORIS Onarga
Rt. 2 160 acres

FREY HYBRID CORN CO. Gilman
Carl F. Frey Pres.

GILMAN MOTEL Gilman
Ed Strasma

GEISLER, RAYMOND W. Gilman
4 acres

GOLDSTEIN, ED Gilman
Rt. 1 80 acres

GILES ESTATE Gilman
Rt. 1 William Kohler, opr. 150 acres

GOLDENSTEIN, LOUIS E. Gilman
Rt. 1 40 acres

GOLDENSTIEN, LOUIS E. Gilman
Rt. 1 180 acres

GRANT, MRS. ELIZABETH Onarga
Rt. 1 160 acres

GOLLER, MRS. GRACE Onarga
Rt. 1 80 acres

GRAVEL, MINNIE Gilman
Rt. 1 80 acres

GOLLER, GRACE Onarga
Rt. 2 160 acres

GREELY ESTATE Gilman
Rt. 1 160 acres

GRANT, MRS. ELIZABETH Onarga
Rt. 2 160 acres

GREEN, CHAS. & SEIBRING, MRS. CLARA
Rt. 1 Gilman 91 acres

GROSBECK, WILLIAM
Rt. I

Onarga
120 acres

HARWOOD, P. A.

Crescent City
160 acres

GROSEBACH, WILLIAM
Rt. 1

Gilman
116 acres

HARWOOD, WARD R.

Crescent City
80 acres

GUNBERSON, MINNIE
Rt. 1

Gilman
160 acres

HASKINS, WILLARD & VIOLET
Rt. 1

Gilman
12 acres

HARROUN, RAY

Crescent City
200 acres

HAUBACH, JOHN B.
Rt. 2

Onarga
200 acres

HAUBACH, WM. A.
Rt. 2

Onarga
200 acres

HIBBLER, ELTEANA
Rt. 1

Gilman
80 acres

HAUN, MISS MYRTLE
Rt. 1 Elvin Schuette, opr.

Gilman
160 acres

HUGHES, MRS. ETHEL
Rt. 1

Gilman
280 acres

HERRON, M. W.
Rt. 2 W.

Onarga
120 acres

JAMES, LEONARD V.
Rt. 1

Gilman
109.5 acres

HETTICH, MRS. MINNIE
Rt. 1

Gilman
160 acres

JENSEN, AUGUSTA
Rt. 2

Onarga
120 acres

JENSEN, NELS ESTATE
Rt. 2

Onarga
160 acres

KEITH, HELEN
Rt. 1

Gilman
80 acres

KOETS, ALMON
Rt. 1

Gilman
½ acre

KOETS, MRS. ED
Rt. 1

Gilman
80 acres

KOHLMNN, MRS. LENA
Rt. 1

Gilman
160 acres

KORITZ, AMOS
Rt. 1

Gilman
160 acres

KRAFT, MRS. GRACE
Rt. 1

Gilman
76 acres

KRAFT, LOUISE M.
Rt. 1

Gilman
100 acres

KRUB, ARCHIE W.
Rt. 1

Gilman
320 acres

MAHER, JOSEPH
Rt. 2

Onarga
120 acres

KUIPER, THERM
Rt. 1

Gilman
120 acres

MANN ESTATE

Gilman
600 acres



MAHER, FRANK
Rt. 2

Onarga
80 acres

MARTIN OIL SERVICE
Wallace R. Branham Mgr.

Gilman

MAHER, FRANK
Rt. 1

Gilman
330 acres

McMILLAN, T. J.
Rt. 2 west

Onarga
60 acres

MEDENDORP, CLARENCE W. Gilman
Rt. 1 160 acres

MEDENDORP, WM. Gilman
Rt. 1 John Strough, opr. 80 acres

MEDENDORP, WILLIAM Gilman
Rt. 1 200 acres

MEYER, EARL O. Gilman
City acres

MEYER, DR. KARL A. Gilman
Rt. 1 554 acres

MEYERS, CARL Gilman
Rt. 1 640 acres

MEYERS, DR. KARL A. Gilman
Rt. 1 225 acres

MEYERS, DR KARL Gilman
Rt. 1 Booi, Jamea J. Ten 240 acres

MILES, MRS. J. D.
Rt. 1

Gilman
160 acres

MILES, WARREN D.
Rt. 1

Gilman
187 acres

MILES, WM., JR.
Rt. 1

Gilman
160 acres

MILES, GRANT ESTATE
Rt. 1

Gilman

GRANT MILES ESTATE

La Hogue
370 acres

MILLER, ANN

Gilman

MILLER, EDWARD
Rt. 1

Gilman
314 acres

MILLER, FRANK A.
Rt. 1

Gilman
160 acres

MILLER, MRS. LAURA K.
Rt. 1

Gilman
160 acres

MILLER, ANNIE ESTATE

Piper City
160 acres

MORRISON, FRED & MABLE
Rt. 2

Watseka
264 acres

MOSHER, H. F.
Rt. 1

Gilman
80 acres

MOVERN, DONALD M.
Rt. 1

Gilman
140 acres

MYERS, J. D.
Rt. 2

Onarga
220 acres

MYERS, JOHN R.

La Hogue
3 acres

MYERS , J. R. ESTATE
Rt. 2 Ferdinand, Ralph Tennant

Onarga
160

NANCE, BALLIE M. — Gilman, 6 acres

ORR, CLIFFORD, Rt. 1 — Gilman, 80 acres

NELSEN, RAYMOND J., Rt. 1 — Gilman, 36 acres

ORR, LLOYD, Rt. 2 — Onarga, 120 acres

NEWMAN BROS., Rt. 1 — Gilman, 166 acres

W. D. ORR SALES & SERVICE, International & Oldsmobile — Gilman

NEUFELD, JOHN, Rt. 1 — Gilman, 131 acres



ORR, W. D., Rt. 1 — Gilman, 320 acres

PAGE, MRS. GRACE E. — Gilman
Rt. 1 — 160 acres

PHIPPS, MRS. MAUDE E. — Onarga
Rt. 2 — 80 acres

PARKER, ALICE C. — Gilman
Waamer, Lamont Tennant — 120 acres

PRATT, FRANK R. — Gilman
Rt. 1 — 169acres

PARKER, MRS. GRACE — Gilman
Rt. 1 — 160 acres

QUICK, GERTRUDE — Gilman
Rt. 1 — 80 acres

PERDUE, JAMES H. — Gilman
Rt. 1 — 4 acres

QUIGLEY, JAMES — Gilman
Rt. 1 — 180 acres

REIGHEL, GEORGE
Rt. 1

Gilman
200 acres

REILLY, MRS. IDA E.

Gilman

REILLY, JAMES A.
Rt. 1

Gilman
80 acres

REITZ, MELVIN P.

Gilman
10 acres

RICHARD'S ESTATE
Rt. 1

Gilman
160 acres

RICHARDS, CHARLES ESTATE
Rt. 1

Gilman
360 acres

ROBINETTE, WALLACE M.

Gilman
4 acres

ROEDER, DAN & MONK, JOHN A.
Rt. 1

Onarga
267 acres

ROEDER, J. D. — Gilman
Rt. 1-John A. Monk, Tenant — 240 acres

ROOT, MRS. MARIN — Gilman
Rt. 1 — 160 acres

SAXSMA, GEORGE — Gilman
4 acres

SCHOOLMAN, AUGUST — Gilman
Rt. 1 — 160 acres

SCHMID, EMORY — Gilman
Rt. 1 — 90 acres

SCHRIEFER, ETTALINE — Gilman
Rt. 1-Orend Decker, Tenant — 120 acres

SCHRIEFER, MARGARET — Gilman
Rt. 1 — 80 acres

SEILING, MRS. GRACE — Gilman
Rt. 1 Roy Seling, opr. — 155 acres



SHEPHERD'S FLOWER SHOP — Gilman

SMITH, DR. C. K. — Gilman
Rt. 1 Gerhard Habben, opr. — 320 acres

SHUMKE, MINNIE — Onarga
Rt. 2 west — 100 acres

SMITH, HENRY J. — Gilman
Rt. 1 — 160 acres

SIEGFRIED, FLORENCE M. — Gilman
Rt. 1 — 80 acres



SPEER, GRACE — Gilman
Rt. 1 — 240 acres

SIELA, RUSSEL — Onarga
Rt. 2 — 80 acres

SPENCER, MRS. LUCY M. — Onarga
Rt. 2 — 120 acres

STECHER, ALMA — Onarga
Rt. 2 — 160 acres

STEMKE, DORA A. — Gilman
Rt. 1 — 20 acres

STERRENBERG, MRS JOHN & HERBERT
Rt. 2 — Watseka — 187 acres

STOFFEL, CHARLES E. — Gilman
Rt. 1 — 160 acres

STRASMA'S KITCHEN — Gilman
Ed. Strasma

STRASMA'S MOTEL — Gilman
Ed. Strasma

SWARTZ, CHARLES — Gilman
Rt. 1 — 5 acres

TAMMEN, DALE W. — La Hogue

THROOP, OSCAR & VIOLA — Gilman

WAGNER, JOHN
Rt. 2 — Onarga, 160 acres

TOWNSEND, GEO.
Rt. 2 — Onarga, 160 acres

WALCH, ARTHER
Rt. 2 — Onarga, 80 acres

TRUITT, GAZELLA
Rt. 2 — Onarga, 194 acres

WALKER, L. M.
Rt. 1 — Gilman, 200 acres



UHLMANN GRAIN CO. — Gilman

WALKER, LOUIS
Rt. 1 — Gilman, 234 acres



WALTERS, C. H.
Rt. 2

Onarga
160 acres

WALTERS, C. H.
Rt. 2

Onarga
160 acres



WAMER, ADOLPH
Rt. 1

Onarga
80 acres

WARD, JESSE
Rt. 1

Gilman
160 acres

WARE, MORTON
Rt. 1

Gilman
200 acres

WASMER, ADOLPH M.
Rt. 1

Gilman
85 acres

WASMER, CHARLES
Rt. 1

Gilman
320 acres

WASMER, LOUIS
Rt. 1

Gilman
160 acres

WEST, ROY C. Gilman
Rt. -John Koets, Tenant 170 acres

WHITE, VICTOR Onarga
Rt. 2 80 acres

WHITE, WILL R. Gilman
Rt. 1 100 acres

WILLIAMS, W. W. Gilman
Rt. 1 160 acres

WILLIAMS, WALTER W. Gilman
Rt.1-Donald S. Flesher, Tenant 200 acres

WILLMS, WM. Gilman
Rt. 1 160 acres

WINDHORN, CLARENCE H. Gilman
Rt. 1 155 acres

ZIMMERING, MRS. IDA Gilman
Rt. 1-Raymond De Vries, Tenant 160 acres

FOUNTAIN CREEK TOWNSHIP

FOUNTAIN CREEK

GOODWINE

CLAYTONVILLE

FOUNTAIN CREEK TOWNSHIP

GENERAL HIGHWAY MAP

PREPARED BY THE
BUREAU OF RESEARCH AND PLANNING
DIVISION OF HIGHWAYS
DEPARTMENT OF PUBLIC WORKS & BUILDINGS
IN COOPERATION WITH THE
U.S. DEPARTMENT OF COMMERCE
BUREAU OF PUBLIC ROADS

REVISIONS

SEE COUNTY MAP FOR DATES OF REVISIONS ON ROAD TYPE AND CULTURAL FEATURES.

SCALE

1 0 1 2 3 4 MILES

SCALE OF ENLARGEMENTS

0 1/4 1/2 3/4 1 MILE

POLYCONIC PROJECTION

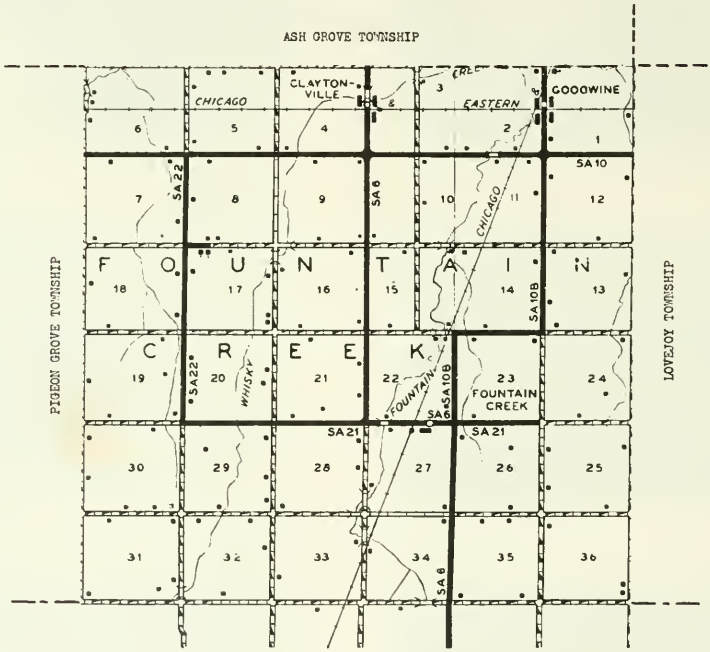

CLAYTONVILLE

In the southern portion of the county lies the village of Claytonville, which in 1950 had a population of 109. It is situated on the Chicago & Eastern Illinois Railroad just east of the village of Cissna Park, which originated as a pioneer New Amish settlement. Claytonville is the principal community in Fountain Creek Township, with a total population of 699.

FOUNTAIN CREEK

Also in Fountain Creek Township is the hamlet of Fountain Creek, located near the creek of the same name. In 1950 it had a population of fourteen. It also, is on the Chicago & Eastern Illinois Railroad. Fountain Creek is served by the nearby postoffice at Hoopeston, in Vermilion County.

GOODWINE

Another community in Fountain Creek Township is the village of Goodwine, with a population of eighty-five. It is situated on the Chicago & Eastern Illinois Railroad and serves as a trading center for the farm community around it.

APOSTOLIC CHRISTIAN CHURCH
Rt. 1

Cissna Park

CLAYTONVILLE GRADE SCHOOL

Claytonville
1 acre



STANDARD SCHOOL
Dist. 208

Rankin

ALEXANDER, CARYLE
Rt. 1

Cissna Park

ALEXANDER, J. A.

Goodwine
264 acres

ALLEN, MYRTLE
Rt. 2

Cissna Park
160 acres

ALT, ANDREW ESTATE
Rt. 1 Alt, Robert E. Tenn.

Cissna Park
166 acres

BAIER, MRS. F. H.

Cissna Park
320 acres

BARBER, EUGENE L.

Claytonville
120 acres

BAUER, CHARLES
Rt. 1

Cissna Park
160 acres

BAUER, CHRISTINA
Rt. 3

Hoopeston
200 acres

BAUMGARNTER, WILLIAM
Rt. 1

Cissna Park
192 acres

BERGDALL, WILLARD
Rt. 1

Cissna Park
80 acres

BEEBE, G KENNETH

Claytonville
150 acres

BOERINGA, FRED
Rt. 1

Cissna Park
160 acres

BERG, LENORD
Rt. 1

Cissna Park

BOICE, LIDA
Rt. 1

Cissna Park
110 acres

BERGDALL, CARRIE

Cissna Park
100 acres

BRACH, EDWIN J.
Rt. 3 Gudeman, Wilbert Ten.

Hoopeston
320 acres

BRENNER, JOHN M. Rankin
Rt. 2 80 acres

SCHICK BROTHERS Cissna Park
Rt. 1 159 acres

BROWN, E. E. & W. E. Rankin
Rt. 2 160 acres

BURDAN ESTATE Rankin
Rt. 2 Clarence Carlon Agent 160 acres

CALDWELL, ORPHIE Cissna Park
Rt. 1 Joe Bauer Ten 100 acres

CARLON, CLARENCE J. Rankin
Rt. 2 112 acres

CARMAN, L. W. , ESTATE Cissna Park
Rt. 1 200 acres



CHURCHILL, JAMES L. Rankin
Rt. 2 400 acres

CHURCHILL, JAMES L.
Rt. 2

Rankin
160 acres

DIPPEL, H. C.

Claytonville
11 acres

CRIST, CATHERINE
Rt. 2

Milford
146 acres

DRAYER, SAM
Rt. 2

Rankin
272 acres

DEVINE, R. P.
Rt. 1

Cissna Park
303 acres

EBERHART, LOUIS
Rt. 1

Cissna Park
160 acres

DEWITT, EVERETT
Rt. 1

Cissna Park
120 acres

EISENMAN, EULALIA M.
Rt. 2

Rankin
160 acres

EISENMANN, RAYMOND H. Cissna Park
Rt. 1 Mrs. Ida Eisenman Ten. 190 acres

GILLETTE, HARRY Cissna Park
Rt. 2 160 acres

ENNEN, H. O. Goodwine
3 acres

GOODWINE CO-OPERATIVE GRAIN CO. Goodwine

FARNEY, SOL & JOSEPH Cissna Park
Rt. 1 Dale Farney Tenn 172 acres

GUDEMAN, BEN Rankin
Rt. 2 160 acres

FELLER, W. E. Cissna Park
Rt. 1 120 acres

HALL FAMILY Cissna Park
Rt. 1 Floyd Westfall Ten. 320 acres

HAMMETON, MRS. H. H.
Rt. 3

Hoopeston
240 acres

HAMRICK, DAN F.
Rt. 1

Cissna Park
140 acres

HARI, ALBERT A.
Rt. 1

Cissna Park
200 acres

HARI, ELMER A.
Rt. 2

Rankin
160 acres

HARI, WALTER
Rt. 2

Cissna Park

HARKNESS, LAURA B.
Rt. 2

Rankin
80 acres

HIRCH, LeROY
Rt. 2

East Lynn
160 acres

HODGE, ALBERT
Rt. 1

Cissna Park
160 acres

HODGE, W. H. — Milford, 160 acres

HONEGGER, HERMNN, Rt. 1 — Cissna Park, 80 acres

HOERR, DAN, Rt. 2 — Cisana Park, 148 acres

JENKINS, WILLIAM, Rt. 2 — Rankin, 320 acres

HOERR, JOE, Rt. 1 — Cissna Park, 160 acres

JOHNSON, ED, Rt. 1 — Cissna Park, 260 acres

HOFFMAN, LOUISA, Rt. 3 Harry Hoffman Tennant — Hoopston, 151 acres

JUDY, BERT, Rt. 1 — Cissna Park, 80 acres

JUDY, IRA S. Cissna Park
Rt. 1 140 acres

KAEB, JOHN SR. Rankin
Rt. 2 190 acres

KAUFMAN, MRS. ANNA Cissna Park
Rt. 1 John Kaufman Tennant 160 acres

KAUFMAN, CARL A. Rankin
Rt. 2 100 acres

KAUFMAN, FRANK Rankin
Rt. 2 100 acres

KAUFMAN, JOHN A. Rankin
Rt. 2 80 acres

KAUFMAN, JOHN A Rankin
Rt. 2 80 acres

KELLERHAL, ALBERT Cissna Park
Rt. 1 138 acres

KELLERHALS, FRED
Rt. 1

Cissna Park
192 acres

KNAPP, RALPH
Rt. 3

Hoopeston
160 acres

KNAPP, FRED E.
Rt. 1

Cissna Park
240 acres

KNAPP, RICHARD
Rt. 1 Fred Knapp Owner

Cissna Park
160 acres

KNAPP, FRED G.
Rt. 1

Cissna Park
80 acres

KNEFE, CLARENCE
Rt. 2

Rankin
177 acres

KNAPP, HENRY C.
Rt. 1

Cissna Park
160 acres

KNEPP, CLARENCE
Rt. 1

Cissna Park
160 acres

KNOLL, OTTO JR.
Rt. 3

Hoopeston
240 acres

KUEBLER, LAWRENCE
Rt. 1

Cissna Park

KUNTZ, LUCIEN
Rt. 3 Charlo Kuntz Tennant

Hoopston
120 acres

LEEMON, LIDA M.
Rt. 3

Hoopeston
300 acres

LEEPER, MRS. LETTIE
Rt. 1

Cissna Park
146 acres

MAUL, JOHN
Rt. 3

Hoopeston
160 acres

MAUL, NORM
Rt. 2

Cissna Park
192 acres



MAUL, SAM
Rt. 3

Hoopeston
120 acres

McCOLLUM, A. B — Milford, 160 acres

MERKLE, BEN D., Rt. 1 — Cissna Park, 180 acres

McCRAY, E. S., Rt. 1 — Cissna Park, 120 acres

MERKLE, KATHRYN, Rt. 1 — Cissna Park, 80 acres



MC CRAY E. S., Rt. 1 — Fountain Creek, 166 acres

MILLER, MARTIN, Rt. 1 — Cissna Park, 5 acres

MEREDITH, ALBERTINA, Rt. 3 — Hoopeston, 80 acres

MOSER, GEORGE E., Rt. 1 — Cissna Park, 160 acres

MULCAHEY, THOMAS — Cissna Park
Rt. 1 Melvin Knapp Ten — 160 acres

OBERGEEL, FRED, ESTATE — Cissna Park
Rt. 1 — 155 acres

OBERLANDER, LOUIS — Rankin
Rt. 2 — 120 acres

ORCUTT, ED. — Milford
Rt. 1 — 4 acres

OTTO, JOHN — Hoopeston
Rt. 3 — 220 acres

OTTO, SAMUEL — Hoopston
Rt. 3 — 160 acres

PACEY, E. J. — Cissna Park
Rt. 1 — 210 acres

RANKIN, NELLIE A. — Rankin
Rt. 2 Louis Kofbauer — 320 acres

RAVENS, LOYD & WESLEY — Milford, 160 acres



RISTOW, PAUL JR. Rt. 1 — Cissna Park, 1 acre

REETZ, ETHEL, JAMES, AUGUST Rt. 2 — Milford, 139 acres

ROBERTS, DR. W. R. Rt. 1 — Cissna Park, 117 acres

REUTTER, GUY Rt. 1 — Cissna Park, 110 acres

RUSSELL BROS. Rt. 2 — Milford, 50 acres



RILEY, W. B. Rt. 1 — Cissna Park, 160 acres

SAUDER, PHIL Rt. 1 — Cissna Park, 240 acres

SCHARLACH, MRS. LYDIA
Rt, 2

Rankin
160 acres

SCHAAF, MARIE
Rt. 1

Cissna Park
180 acres

SCHMID, DAN
Rt. 1

Cissna Park
233 acres

SEIGENHORN'S STORE
Same Name Since 1888

Claytonville

SIMPKINS, MRS. TABITHA

Milford
80 acres

SITES, B. H.
Rt. 1

Cissna Park
140 acres

SITES, B. H.
Rt. 1

Cissna Park
160 acres

SMITH, CHAS.
Rt. 2

Cissna Park
320 acres

SMITH, DANIEL A. III
Rt. 1

Cissna Park
223 acres

SMITH, SELMA
Rt. 1

Cissna Park
187 acres

STAHMER, DR. A. H.
Rt. 1

Hoopeston
320 acres

STEARNS, EARL
Rt. 2

Rankin
360 acres

STEVE CARLON ESTATE
Rt. 2 Bob Carlon, agent

Rankin
240 acres

STOCK, EDWARD F.
Rt. 3

Hoopeston
80 acres

STOCK, EDWARD
Rt. 1 Stock, Charles, Ten.

Cissna Park
120 acres

STOCK, HENRY
Rt. 1

Cissna Park
120 acres

STROM, GLEN
Rt. 1

Cissna Park
160 acres

WALDER, MRS. DORA
Rt. 2

Rankin
200 acres

THOMPSON, JOHN
Rt. 2

Rankin
160 acres

WALTER, HENRY ESTATE
Rt. 1 B. Walter, Ten.

Cissna Park
190 acres

VOGEL, ELMER
Rt. 1

Cissna Park
160 acres

WEESE, GEO. E.

Cissna Park
160 acres

VOGE[illegible] [illegible]ALTER J.
Rt. [illegible]

Cissna Park
80 acres

WINGER, ROY
Rt. 2

Milford
160 acres

YOUNG, FRED
Rt. 1

Cissna Park
160 acres

YOUNG, JEFF C.
Rt. 1

Cissna Park
130 acres

YOUNG, GEORGE B. JR.
Rt. 1

Cissna Park
120 acres

YOUNG, LEVI A.
Rt. 1

Cissna Park
80 acres

IROQUOIS TOWNSHIP

CRESCENT CITY

IROQUOIS TOWNSHIP

GENERAL HIGHWAY MAP

PREPARED BY THE
BUREAU OF RESEARCH AND PLANNING
DIVISION OF HIGHWAYS
DEPARTMENT OF PUBLIC WORKS & BUILDINGS
IN COOPERATION WITH THE
U.S. DEPARTMENT OF COMMERCE
BUREAU OF PUBLIC ROADS

REVISIONS

SEE COUNTY MAP FOR DATES OF REVISIONS ON ROAD TYPE AND CULTURAL FEATURES.

SCALE

1 0 1 2 3 4 MILES

SCALE OF ENLARGEMENTS

0 1/4 1/2 3/4 1 MILE

POLYCONIC PROJECTION

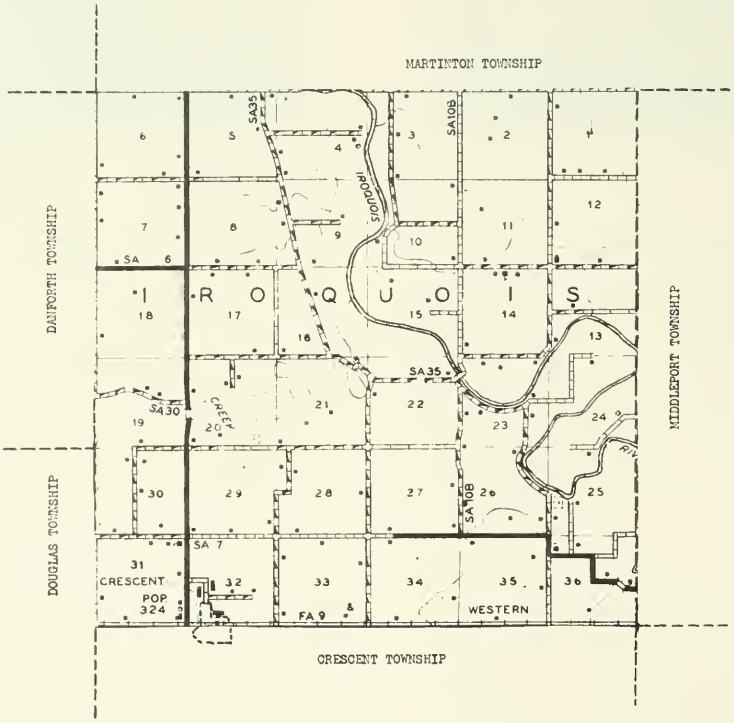

CRESCENT CITY

Just west of Watseka, on the Toledo, Peoria & Western Railroad and on US 24, is situated the incorporated village of Crescent City. In 1950 it had a population of 324. Part of Crescent City is in Crescent Township and part in adjoining Iroquois Township. Its main portion, however, lies in Crescent Township, which has a total population of 771. Level and fertile, the township is entirely a farming community.

ST. MARY CHURCH Beaverville
F. X. Hazen Reverend

ST. PETERS LUTHERAN CHURCH Crescent City
Robt. Spenn Rev.



HOLY FAMILY ACADEMY Beaverville
Servants Of The Holy Heart Of Mary
11½ acres

ALBRECHT, HENRY A. Watseka
Rt. 2 160 acres

ALBREEHT, MAUDE Watseka
Rt. 3 280 acres

ALBRECHT, OTTO F. Crescent City
160 acres

HOLY FAMILY ACADEMY Beaverville
Servants Of The Holy Heart Of Mary
11½ acres

ASH, JOHN J. Ashkum
Rt. 2 256 acres

ASH, JOHN Watseka
Rt. 2 12 acres

BADGER, ROBERT Watseka
Rt. 4 12 acres

BARNEY, LEON
Rt. 2

Watseka
138 acres

BOHLMAN, HENRY F.
Rt.

Crescent City
17½ acres

BEAR, MARSHALL
Rt. 2

Watseka
160 acres

BOUGHTON, MRS. JOHN
Rt. 1

Ashkum
160 acres

BEAR, MARSHALL
Rt. 2

Watseka
165 acres

BRADEN, EDWARD
Rt. 4

Watseka
320 acres

BLAKE, MRS. FRANK
Rt. 2

Watseka
185 acres

BRADEN, EDWARD
Rt. 4

Watseka

BRUMSHAGEN, HENRY
Rt. 2

Wataseka
120 acres

BRUMSHAGEN, HENRY
Rt.

Watseka
160 acres

BRUMSHAGEN, HENRY
Ht. 2-V. A. Schuette, Tenant

Watseka
160 acres

BUTZOW, FRED J.
Rt. 1

Watseka
160 acres

BUTZOW, WARREN T.
Rt. 2

Watseka
97 acres

CAHOE BEATRICE
Rt. 4

Watseka
52.8 acres

CALKIN, CHARLES & PEARL
Rt. 2

Watseka
80 acres

CALKIN, PEARL & CHAS. J.
Rt. 2

Watseka
160 acres

CARLEY, ALLEN F.
Rt. 2

Ashkum
160 acres

CARY, RALPH O.
Rt. 2

Watseka
80 acres

CAVENEY, MR. & MRS. FRANK
Rt. 2

Watseka
185 acres

CLIFTON, MRS. ART
Rt. 2

Watseka
400 acres

CLIFTON, HAROLD
Rt. 2

Watseka
160 acres

CLIFTON, KATHERN
Rt 2

Watseka
1 acre

CLIFTON, KATHERN
Rtl 2

Watseka
Ten

CLIFTON, KATHERN
Rt. 2

Watseka
42 acres

CLIFTON, KATHARINE
Rt. 2

Watseka
160 acres

CLIFTON, MRS. KATHARINE
Rt. 3

Watseka
160 acres

CLIFTON, KATHERINE
Rt. 2

Watseka
1 acre

COANTEY, BERNICE
Rt. 1

Donovan
80 acres

COON, GEORGE W.
Rt.

Crescent City
13 acres

COTTER, ERWIN
Rt. 1

Ashkum
120 acres

CREEK, HARVEY
Rt. 2

Watseka
235 acres

DIAL, JESS
Rt 2

Watseka
82 acres

DONOVAN FARMERS CO-OP ELEVATOR Donovan City

ENGELBRECHT, OSCAR C. Ashkum
Rt. 1 280 acres

ELLIOT, PATRICK H. Watseka
Rt. 2 160 acres

FEDLAER, LOUIS Watseka
Rt. 2 160 acres

ELLIOTT, PAT H. Watseka
Rt. 2 160 acres

FIDLER, LOUIS W. Watseka
Rt. 2 100 acres

EMMERT, FLOYD W. Watseka
Rt. 2 1 acre

GARD, JOSEPHINE Watseka
Rt. 2 200 acres

GORDON, SIDNEY
Rt. 4

Watseka
135 acres

GRAY, CECIL
Rt. 2

Wataeka
200 acrea

GRAY, CECIL
Rt. 2

Watseka
280 acres

GROSVENOR, JESSE
Rt. 1 Oliver Grosvenor

Watseka
83.6 acres

HARWOOD, P. A.

Crescent City

HARWOOD, P. A.

Crescent City
290 acres

HARWOOD, WARD R.

Crescent City
80 acres

HARRIS, FRED
Rt. 2

Watseka
237 acres

HARTKIE, CHARLES
Rt. 2

Watseka
160 acres

HEIDEMAN, EDWARD R.
Rt. 2

Watseka
14 acres

HERRON, RAY
Rt. 2

Watseka
125 acres



HILDEBRAND HAROLD
Rt. 1

Ashkum
160 acrea

HOLT, ROBERT L.
Rt. 2

Watseka
¾ acres

HOFMEISTER JOHN, H
Rt. 2

Watseka
228 acres

HOFMIESTER JOHN, H
Rt. 2

Watseka
120 acres

HOTALING, ROBERT
Rt. 2

Watseka
240 acrea

HUBERT, LEROY N.
Rt. 2

Watseka
240 acres

HUBERT, LeROY
Rt. 2

Watseka
80 acres

JAGER, RUTH
Rt. 1

Ashkum
207 acres

JANSSEN, EMIL
Rt. 2

Watseka
155 acres

JOHNSON, MRS. HANNAH

Crescent City
7 acres

JOHNSON, DENNIE
Rt. 1

Danforth
200 acres

JOHNSON, JENNIE
Rt. 1

Danforth
80 acres

KAUFMAN, HERMAN — Wataeka
Rt. 2 — 160 acres

KEATH, ADDISON — Rt. 1
Watseka — 31 acres

KOETS, LUCILE — Watseka
Rt. 2 — 120 acres

KOHL, HENRY, SR. — Crescent City
14 acres

LABOUNTY, MRS. LENA & DETOUR, ARTHUR
Rt. 1 — 80 acres

LAFOND, PRIM — Beaverville
1 acre

LEMENAGER, FERDINAND F. — Ashkum
Rt. 1 — 78 acres

LEVIT, HENRY, MRS. — [illegible]
Rt. 2 — 210 acres

LONG, GEORGE
Rt. 2

Watseka
177 acres

LONG, GLYNN
Rt. 2

Watseka
170 acres

LONG, LAURA
Rt 5

Watseka
129 acres

LOVELASS, JOHN
Rt. 4

Watseka
240 acres

LOVELASS, JOHN R.
Rt. 2

Watseka
270 acres

LOVELASS, KNUTE & WILLIAM
Rt. 2

Watseka
280 acres

LOVELASS, N. R.
Rt. 2

Watseka
160 acres

LOVELASS, NUTT R.
Rt 2

Wataeka
150 acres

LOVELASS, N. R.
Rt. 2

Watseka
200 acres

LOVELASS, N. R.
Rt. 2

Watseka
300 acres

LUCHT, PETER T.
Rt. 2

Watseka
80 acres

LUCHT, WILLIAM R.
Rt. 2

Watseka
136 acres

MARTIN, MRS. GERTIE ESTATE
Rt. 2

Watseka
160 acres

MARTIN, JOE
Rt. 2

Watseka
280 acres

MARTIN, SAMUEL L.
Rt. 2

Watseka
400 acres

MASON, JENNY
Rt. 2

Watseka
160 acres

MENIGOZ, JOSEPHINE
Rt. 2

Ashkum
160 acres

MEYERS, EDWARD H.
Rt. 2

Watseka
2 acres

MILLER, CHARLES
Rt. 2

Watseka
146 acres

MILLER, CHARLES E.
Rt. 2

Watseka
80 acres

MILLER, JOHN A.
Rt. 2

Ashkum
160 acres

MILLER REBECA ESTATE
Rt. 1

Ashkum
160 acres

MOTE, LEE
Rt. 4

Watseka
15 acres

MULLER, L. C.
Rt. 2

Watseka
160 acres

NORDER, CLARENCE — Watseka
Rt. 4 — 160 acres

NICHOLSON, MRS. HELEN K. — Watseka
Rt. 2 Janssen, George E. — 180 acres

NORDER, CLARENCE E. — Watseka
Rt. 2 — 160 acres

ORR, DELMER — Watseka
Rt. 4 — 240 acres

NORDER, LEROY J. — Crescent City
Rt. — 2½ acres

ORTMAN FRANK A. — Danforth
Rt. 2 — 160 acres

NICHOLES, MIKE — Rt. 4
Watseka Ten. Ed. Nichols 120 acres

PATNAUDE, ANNA — Watseka
Rt. 2 — 80 acres

PAYTON, JAMES W. — Crescent City, 4½ acres

PETERSON, LOUISA, Rt. 2 — Watseka, 91 acres

PAULIS, EDWARD — Beaverville, 8 lots

PIERCE, MRS. MARY, Rt. 2 — Watseka, 345 acres

PASEL, LOUIS, Rt. 2 — Watseka, 120 acres

PREE, MRS. GEO., Rt. 2 — Ashkum, 80 acres

PETERSEN POULTRY FARM, Rt. 2 — Ashkum, 120 acres

RABOIN, WILFORD, Rt. 2 — Ashkum, 120 acres

REMES, MISS FLORENCE
Rt. 2

Watseka
320 acres

REEME, MISS FLORENCE
Rt. 2

Watseka
320 acres

RIFE, ELMER
Rt.2-Chas. L. Zachgo, Tenant

Watseka
240 acres



SHAFER, WARREN
Rt. 1

Watseka
80 acres



SCHIDEKER, LOUIS G.
Rt. 1

Ashkum
288 acres

SEGUR, HAROLD
Rt. 4

Watseka
320 acres

SIEMS, JOHN
Rt.

Crescent City
21 acres

EILENE, SUMNER
Rt. 3

Watseka
80 acres

SOMMER, ALINE
Rt. 2

Watseka
220 acres

SOMMERS, RAYMOND
Rt. 2

Ashkum
192 acres

SOUCIE, PHILIP
Rt. 2

Ashkum
80 acres

STEINHEILBER, JOHN
Rt. 2

Watseka
140 acres

STERRENBERG, FRED D.

Crescent City
3 acres

H. J. STERRENBERG GRAIN CO. Crescent City
Grain, Feed, Seed & Coal

STERRENBERGER, JOHN
Rt. 2

Watseka
80 acres

STIEGER, MARY
Rt. 1

Ashkum
200 acres

STEINHILBER, SOPHIE
Rt. 2

Ashkum
120 acres

STORM, ROY & ROBERT
Rt. 2

Ashkum
275 acres

STORM, GUY F.
Rt. 1

Ashkum
100 acres

STORM, ROY M.& N.W.
Rt. 2

Aahkum
270 acres

STORM, GUY
Rt. 1

Ashkum
115 acres

THOMPSON, MARY
Rt. 2

Watseka
123 acres

STORM, MERLE
Rt. 3

Watseka
80 acres

TIMOTHY, ELLA KAY
Rt. 2 Carley, Merton

Watseka
224 acres

TURNER, LOYAL E.
Rt. 2

Watseka
160 acres

WATERS, RACHEL
Rt. 2

Watseka
314 acres

WAUTHIER, DELPHINE
Rt, 2 Robert Hotaling

Wataeka
248 acrea

WEINRANK, JOHN, SR.
Rt. 2

Watseka
160 acres

WESSELS, HERMAN
Rt. 2

Watseka
80 acres

WIENRANK, CHRIS
Rt. 2

Watseka
240 acres

WILKEN, MRS. GERALDINE

Crescent City
3 acres

WOODS, MRS. FLORENCE
Rt. 2

Watseka
240 acres

WOOD, JEANETT
Rt. 3

Watseka
2 acres

YATES, FRED & JOY O.
Rt. 2

Watseka
338 acres

YATES, FRED
Rt. 2

Watseka
160 acres

YATES, FRED
Rt. 1

Ashkum
208 acres

LODA TOWNSHIP

LODA

LODA TOWNSHIP

GENERAL HIGHWAY MAP

PREPARED BY THE
BUREAU OF RESEARCH AND PLANNING
DIVISION OF HIGHWAYS
DEPARTMENT OF PUBLIC WORKS & BUILDINGS
IN COOPERATION WITH THE
U.S. DEPARTMENT OF COMMERCE
BUREAU OF PUBLIC ROADS

REVISIONS

SEE COUNTY MAP FOR DATES OF REVISIONS ON ROAD TYPE AND CULTURAL FEATURES.

SCALE

1 0 1 2 3 4 MILES

SCALE OF ENLARGEMENTS

0 1/4 1/2 3/4 1 MILE

POLYCONIC PROJECTION

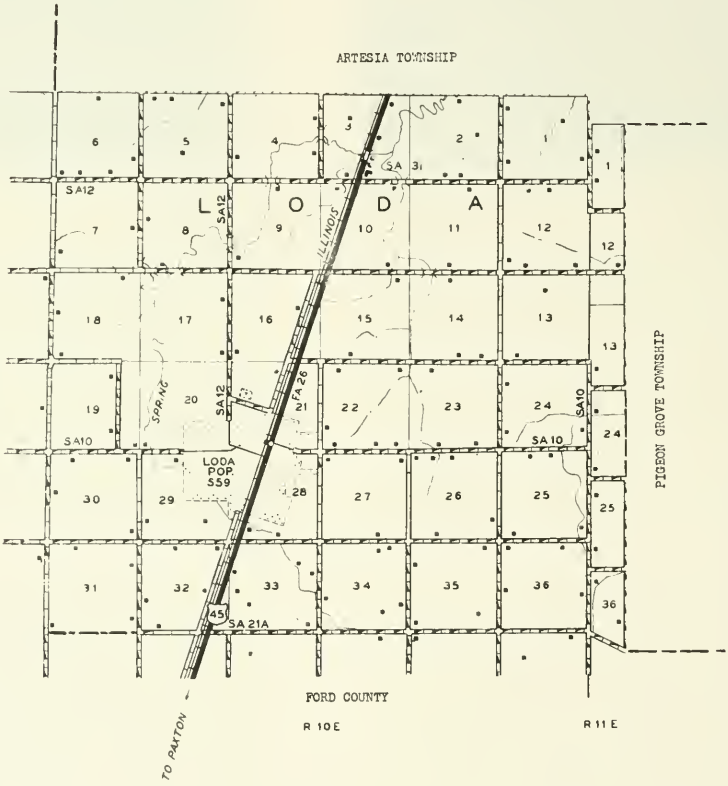

LODA

Loda is an incorporated village of 559 population located in the southwest corner of Iroquois County. Through it runs the Illinois Central Railroad and US highways 45 and 54. Spring Creek meanders through the countryside just west of the village. Loda is the only community in Loda Township, which in 1950 had a total population of 1,030. The township is entirely occupied by thriving farms.

LODA FARMERS GRAIN CO.

LODA, ILL.

GRAIN • COAL • FEED • SEED

PHONE 2581

LODA POULTRY COMPANY

U. S. 45 LODA, ILLINOIS

CANNED CHICKEN–LIVE CHICKEN

DIST. OF SCHLITZ BEER

C. G. HEALEY INSURANCE AGENCY

ILLINOIS WESLEYAN UNIVERSITY Loda

LODA PUBLIC SCHOOL Loda

LODA GRADE SCHOOL Loda
City Former Loda Twp High School

PINE RIDGE CEMETERY Loda
Rt. 1 10 acres



ST. JOSEPH CATHOLIC CHURCH Loda

PRAIRIE DELL CHRISTIAN CHURCH Watseka

ANDERSON, BESSIE
Rt. 1

Loda
100 acres

ANDERSON, LLOYD E. ESTATE
Rt. 1

Loda
160 acres



ALSIP, RICHARD
Rt. 1

Loda
30 acres

ATKINS, AVERY
Rt. 1

Buckley
57 acres

BACHMAN, MRS. LENA
Rt. 1

Loda
257 acres

BACHMAN, LYOD
Rt. 1

Loda
320 acres

BAKER, CLARENCE
Rt. 1

Loda
180 acres

BARTELL, BARNEY
Rt. 1

Buckley
160 acres

BENSYL, DONALD L.
Rt. 1

Loda
80 acres

BROCKSMITH, EDWARD C.
Rt. 1

Buckley
80 acres

BOMAN, RUSSELL
Rt. 1

Loda
240 acres



BROWNFIELD, MRS. H. W.
Rt. 1

Loda
160 acres

BOYD, CHAS.
Rt. 1

Loda
160 acres

BROWNFIELD, MRS. MAUDE L.
Rt. 1

Loda
120 acres

BREWER, J. D.
Rt. 1

Loda
80 acres

BUCK, HAROLD A.
Rt. 1

Loda
80 acres

BURTON, LINSEY
Rt. 1

Loda
160 acres

CONNELLY, JOHN
Rt. 1

Loda
80 acres

CAMP, MRS. MARGUERITE
Rt. 1

Loda
120 acres

CONNELLY, JOHN
Rt. 1

Loda
160 acres

CASPERS, HENRY
Rt. 1

Loda
80 acres

CONNELLY, JOHN
Rt. 1

Loda
80 acres

COLTEAUX, DR.
Rt. 1

Loda

DALEMERE, DAN
Rt. 1

Loda
167½ acres

STEINER, JOHN JR.
Rt. 1 Russell L. Davis, opr.
Loda
239 acres

FAIRCHILD, JENE
Rt. 2
Paxton
120 acres

ELLIOTT, MARION
Rt. 1
Loda
167 acres

FREED, LESTER
Rt. 1
Loda
160 acres

ENLOW, IRA
Rt. 1
Loda
150 acres

GARNEY, ED.
Rt. 1
Loda
104 acres

EYMAN, VICTOR & CLARA
City
Loda
8 acres

GARRELTS, OTTO-ALBERT- HENRY
Rt. 1
Buckley
160 acres

GRIFFIN, DR. C. E.
Rt. 1

Loda
160 acres

HARPEY, HARVEY Z.
Rt. 1

Loda
160 acres



HACKERSON, CARL VICTOR

Loda
1 acre

HARTKE BROS.
Rt. 1

Buckley
160 acres

HALL, ROY D.
Rt. 1

Buckley
130 acres

HAVENER, J. E.
Rt. 1

Loda
80 acres

HARPER, ARTHUR T.
Rt. 1

Loda
188 acres

HEALEY, W. C.
City

Loda
184 acres

HENDERSON, ROBERT
Rt. 1

Loda
160 acres



HUMPHREY, ROBERT R.
Rt. 1

Loda
320 acres



HILGENDORF, CLIFORD
Rt. 1

Buckley
160 acres

ISAACS, BERT
Rt. 1

Loda
119 acres



HINER, DONALD E.
Rt. 1

Loda
80 acres

JANSSEN, B. J.
Rt. 1

Loda
120 acres

HUGHES, T. A.
Rt. 1

Buckley

JOHNSON, BARNEY
Rt. 2

Paxton
160 acres

JOHNSON, BERTHA
Rt. 1

Loda
80 acres

JOHNSON, ONKE
Rt. 1

Loda
180 acres

JOHNSON, C. W.
Rt. 1

Loda
170 acres

JOHNSON, S T. ESTATE
Rt. 1

Paxton
71 acres

JOHNSON, EDWARD E.
Rt. 1

Paxton
160 acres

JOHNSON, MRS. VICTORIA

Loda
160 acres

JOHNSON, EDWARD E.
Rt. 1

Paxton
160 acres



KEIGLEY, OTTO
Rt. 1

Loda
160 acres

KELLY, DAVID E. ESTATE
Rt. 1
Loda
203 acres

KELLY, W J.
Rt. 1
Loda
35 acres

KENNEDY, BERNARD J.
Rt. 1
Loda
160 acres

KENNEDY, FRANK B.
Rt. 1
Loda
60 acres

KENNEDY, MRS. MARY
Rt. 1
Loda
160 acres

KIEF, SAM R.
Rt. 1
Loda
126 acres



KING, HAROLD
Loda
41 acres

KIRSCH, JOSEPH C.
Rt. 2
Paxton
80 acres

KNUTH, CARL C. Buckley
Rt. 1 140 acres

KNUTH, CECIL Buckley
Rt. 1 160 acres

LAMMERS, HENRY Buckley
Rt. 1 160 acres

LAMMERS, TILLIE & ELSIE Loda
Rt. 1 144 acres

LOANCO, IROQUOIS Loda
City 30 acres

LODA FARMERS CO-OP GRAIN COMPANY Loda
City

LODA LUMBER CO. C. K. WEST, OWNER Loda
STANDARD OIL STATION Loda

MAHER, FRANK Loda
Rt. 1 160 acres

MASKAL, JOHN
Rt. 1

Buckley
80 acres

MEYER, EHLER
Rt. 1

Buckley
160 acres

McFARLAND HELEN G.
Rt. 1

Loda
136 acres

MOFFETT, MR. & MRS. J. K.
Rt. 2

Paxton
160 acres

McNEILS, HUGH
Rt. 1

Buckley
160 acres

NELSON, JULIUS
Rt. 1

Loda
160 acres

McNEILS, HUGH
Rt. 1

Buckley
125 acres

NIEMAN, MRS FRED
Rt. 1

Buckley
80 acres

NIEMANN, LAWRENCE
Rt. 1

Buckley
190 acres



NIEMANN, MARTIN
Rt. 1

Buckley
105 acres

NIEMANN, WILBERT
Rt. 1

Buckley
160 acres

ODELL, ERNEST W. & FERNE M.
Rt. 1

Loda
80 acres

OHARA, EDWARD
Rt. 1

Loda
140 acres

OPIE, MISS CAROLINE
Rt. 1

Loda
160 acres

PHILBRICK, FRED
Rt. 1

Loda
240 acres



PRAHL, CARL
Rt. 1

Loda
100 acrea



PRAHL, JOHN L.
Rt. 1

Loda
160 acres

REIFSTEK, FRANK L.
Rt. 1

Loda
80 acres

PRAHL, JOHN
Rt. 1

Buckley
160 acres

REKER, ERNEST J.
Rt. 1

Loda
160 acres

REDENIUS, OLIVER
Rt. 1

Buckley
240 acres

RUST, JOHN
Rt 1

Buckley
160 acres

REID, PHINIS W.
Rt. 1

Buckley
385 acres

RUTAN, ALEN
Rt. 1

Loda
318 acres

SALDEEN, ARTHUR
Rt. 2

Paxton
120 acres

SALDEEN, FRED R.
Rt. 2

Paxton
180 acres

SCHROEDER, CLARENCE & ROSA
Rt. 1

Buckley
160 acres

SHANTZ, HILDA
Rt. 1

Loda
160 acres

STEVENS, LOIE
Rt. 1

Loda
160 acres



STOCKTON, BRADLEY
Rt. 1

Loda
50 acres

STOERGER, GEORGE
Rt. 1

Loda
460 acres

STONE, JOHN
Rt. 1

Loda
160 acres

STOUT, RAY
Rt. 1
Loda
160 acres



SWANSON, OSCAR T.
Rt. 1
Loda
80 acres

STREFF, WILLIAM
Rt. 1
Buckley
240 acres

SWICK EST
Rt. 1
Loda
160 acres

STRONG, ETTA
Rt. 1
Loda
120 acres

SYUPLT, PEARL
Rt. 1
Loda
31 acres

SWANSON, ALFRED
Rt. 1
Loda
170 acres

TAYLOR, JOHN & FLOYD
Rt. 1
Loda
90 acres

TESKE, EDWIN — Loda
Rt. 1 — 70 acres

TETER, VIRGIL L. — Loda
Rt. 1 — 161 acres

THEESFELD, ALBERT — Loda
Rt. 1 — 160 acres

THEESFELD, WERNER — Buckley
Rt. 1 Reg. Guernsey & Chesterwhite

THILMONY, FRANK — Buckley
Rt. 1 — 80 acres

THILMONY, RICHARD — Loda
Rt. 1

THILMONY, RICHARD J. — Loda
Rt. 1 — 200 acres

THILMONY, MIKE — Loda
Rt. 1 — 120 acres

TIBBS, ROY
Rt. 2

Paxton
182 acres



VOGEL, HERMAN & CARL
Rt. 1

Paxton
80 acres

TRENT, JEAN & SHEPARD, CARSON-Buckley
Rt. 1

320 acres

VON DOEHREN, LESLIE H.
Rt 1

Loda
1½ acres

UNIVERSITY, WESYLAN
Rt. 1

Loda
208 acres

WAGNER, WILLIAM
Rt. 1

Buckley
120 acres

VANCE, WILFRED E.
Rt. 1

Loda
160 acres

WALLACE, A. T.
Rt. 2

Loda
80 acres

WATKINS, RALPH W.
Rt. 1

Loda
160 acres

WIDMER, CHESTER
Rt. 1

Loda
174 acres

WEAVER, C. E.
Rt. 1

Loda
80 acres

WILSON, WM.
Rt. 1

Loda
240 acres

WELCH, NICK J.

Loda
80 acres

WILSON, W. J.
Rt. 1

Loda
240 acres

WEST, FRANK
Rt. 1

Loda
320 acres

WILKINSON, DR.
Rt. 1

Loda
160 acres

LOVEJOY TOWNSHIP

WELLINGTON

LOVEJOY TOWNSHIP

GENERAL HIGHWAY MAP

PREPARED BY THE
BUREAU OF RESEARCH AND PLANNING
DIVISION OF HIGHWAYS
DEPARTMENT OF PUBLIC WORKS & BUILDINGS
IN COOPERATION WITH THE
U.S. DEPARTMENT OF COMMERCE
BUREAU OF PUBLIC ROADS

REVISIONS

SEE COUNTY MAP FOR DATES OF REVISIONS ON ROAD TYPE AND CULTURAL FEATURES.

SCALE

1 0 1 2 3 4 MILES

SCALE OF ENLARGEMENTS

0 1/4 1/2 3/4 1 MILE

POLYCONIC PROJECTION

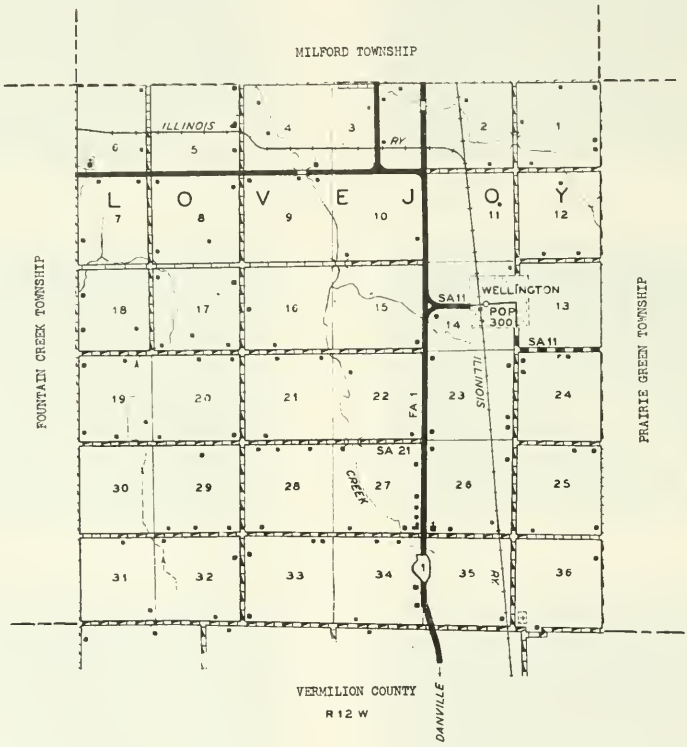

WELLINGTON

Just off State I, in the southern portion of the county, may be found the incorporated village of Wellington, with a population of 300. In addition to several retail stores and service establishments, the village has a postoffice and banking facilities. Through it runs the Chicago & Eastern Illinois Railroad. It is the only community in Lovejoy Township, an agricultural area with a total population of 688.

METHODIST CHURCH Goodwine

METHODIST CHURCH Wellington
Clarence Young Pastor

WELLINGTON GRADE SCHOOL Wellington

WELLINGTON HIGH SCHOOL Wellington

ANDREWS, PAUL H.
Rt. 3
Hoopeston
60 acres

ADSIT, GAYLORD
Wellington
320 acres

ADSIT, MRS. BERT
Rt. 1
Wellington
240 acres

ADSIT, SAMUEL
Rt. 1
Wellington
160 acres

ADSIT, GAYLORD
Rt. 1
Wellington
200 acres

ADSIT, MRS. WENDELL
Rt. 1
Wellington
256 acres

BARRICK, KENN
Rt. 1

Wellington
160 acres

BAUMGARTNER, WILLIAM
Rt. 2

Milford
114 acres

BEARS, MARY C.
Rt. 3

Hoopeston
180 acres

BELL, SAM, JAMES, ROSA
Rt. 3

Hoopeston
80 acres

BENBOW, CHAS. C.
Rt. 1

Wellington
213 acres

BENBOW, MRS. VAN
Rt. 1

Wellington
200 acres

BENBOW, VAN
Rt. 1

Wellington
213 acres

BRADEN, JOHN
Rt. 1

Wellington
80 acres

BRADEN & BOUGHTON — Wellington lot

BURY, BENNY & MORTS, FRANCIS — Milford
Rt. 1 — 360 acres

BRIGGS, ED — Wellington
Rt. 1 — 160 acres

BUTZOW, EMMA B. — Hoopeston
Rt. 3 — 80 acres

BRIGGS, ED. — Wellington
160 acres

BUZZOW, LOUIS — Milford
Rt. 2

BURTON, GERTIE L. — Wellington
Rt. 1 — 160 acres

BUTZOW, LEWIS — Wellington
Rt. 1 — 16 0 acres

BUTZOW, MINNIE
Rt. 1

Wellington
160 acres

J. I. CASE LOCKHART IMP. CO.

Wellington

CALDWELL, DAVID E.
Rt. 1

Wellington
160 acres

CLEMENTS, TOM
Rt. 1

Wellington
80 acres

CALDWELL, DAVID E.
Rt. 1

Wellington
80 acres

W. B. CLEMENTS CO.
Contractors Earth Movers

Wellington

CAMERON, MRS. LAURA
Rt. 1

Wellington
160 acres

CLOUSE, E. J.
Rt. 3

Hoopeston
160 acres



CLOUSE, EDNA
Rt. 3

Hoopeston
160 acres

CONEY, WILLIAM
Rt. 1

Wellington
320 acres

CONEY, WILLIAM
Rt. 1

Wellington
320 acres

CROMMER, MRS. HELEN
Rt. 5

Hoopeston
412 acres

DAZEY, DELA & PEARL

Wellington
1 acre

DEANY, BURTON
Rt. 1

Wellington
120 acres

DECKER, ELMER
Rt. 2

Wellington
160 acres

EAREL, MRS. SADIE

Milford
160 acres

EAREL, MRS. SADIE H.
Rt. 2

Milford
306 acres

ECHARD, HUBERT
Rt. 1

Wellington

ECKERSLEY, HARRY
Rt. 1

Wellington
240 acres

FLOYD, T. W.
Rt. 3

Hoopeston
2 acres

FRALEY, J. N.
Rt. 3

Hoopeston
160 acres



TREGO, MARIE
Rt. 3

Hoopeston
365 acres

FRITCH, R-N & B.
Rt. 1

Wellington
160 acres

GALLOWAY, WESLEY & RACHEL
Rt. 3

Hoopeston
160 acres

GLEASON JOHN — Wellington, 160 acres

HOMES, ELMER H. Rt. 3 — Hoopeston, 160 acres

GOODWINE CO-OP GRAIN ALONZO BRANCH Rt. 1 Wellington 2 acres

JONES, OLLIE E. Rt. 3 — Hoopeston, 320 acres

HAAS, MABLE Rt. 1 — Wellington, 80 acres

KILGORE, MRS. MARTHA Rt. 1 — Wellington, 160 acres

HOME, CUNNINGHAM Rt. 3 — Hoopeston, 116 acres

KNOLL, OTTO SR. Rt. 3 — Hoopeston, 80 acres

LOCKHART, GRAIN, FEED, COMPANY
Town Wellington Lot

McFARLAND ESTATE
Rt. 1-Louis Bergland Agent
Wellington
320 acres

LONG, CLARA A.
Rt. 1 Pittman, H. D.
Wellington
160 acres

McFARLAND ESTATE
Louis Bergland Agent
Wellington
160 acres

MARTIN, NYE
Rt. 3
Hoopeston
15 acres

McINTYRE, ROBERT W.
Rt. 1
Wellington
160 acres



McCREARY, ALGER
Rt. 1
Wellington
240 acres

MERRITT, GRACE
Rt. 1
Wellington
160 acres

MUELLER, JESSIE
Rt. 1

Wellington
280 acres

MUELLER, JESSIE B.
Rt. 1

Wellington
280 acres

NOTTINGHAN, KARL
Rt. 1

Wellington
180 acres

NOTTINGHAN, KARL
Rt. 1

Wellington
160 acres

ODLE, TOM
Rt. 2

Milford
73 acres

PARRISH, JOHN
Rt. 2

Milford
160 acres

PARRISH, JOHN
Rt. 1

Milford
Tennant

PETERSON, CARL E.
Rt. 1

Wellington
200 acres

PETRY, LOUIS
Rt. 3

Hoopeston
160 acres

PIKE, GEORGE H.
RT. 3

Hoopeston
120 acres

PRUITT, FRANKLIN
Rt. 1

Milford
160 acres

PRUITT, JOE
Rt. 1

Wellington
194 acres

PRUTT, LUCILE
Rt. 1

Wellington
154 acres



PRUITT, LOIS C.
Rt. 3

Hoopeston
160 acres

PRUITT, LOIS
Rt. 1

Milford
160 acres

PRUITT, MARTHA
Rt. 1

Wellington
68 acres

REETZ, FRANK
Rt. 1

Wellington
160 acres

RAVENS, LOYD
Rt. 2

Wellington
530 acres

ROARK, P. D.
Rt. 3

Hoopeston
160 acres

RAVENS, LLOYD
Rt. 2

Milford
160 acres

ROTHBEB, ANNA
Rt. 1

Wellington
1 acre

REDER, AUGUST
Rt. 1

Wellington
197 58/100 acres

ROTHGEB, JOHN H.
Rt. 1

Wellington

RUSSELL, BUD
Rt. 2

Milford
168 acres

RUSSELL, BUD
Rt. 2

Milford
160 acres

BRIGGS, ED
Rt. 1

Wellington
160 acres

RUSSEL BROS.
Rt. 2

Wellington
160 acres

SASS ESTATE
Rt. 3

Hoopeston
156 acres

SCOTT, ESTATE
Rt. 1

Wellington
290 acres

SCOTT, ESTATE
Rt. 1

Milford
200 acres

SIMPSON, HOMER
Rt. 3

Hoopeston
80 acres

SLOAN, JOHN
Rt. 3

Hoopeston
160 acres

SWARTZ ELEVATOR
Rt. 1

Wellington

THEISEN, DEBORAH MANN
Rt. 1

Wellington
160 acres

THOM, ROSS, PEARL & NELLIE
Rt. 3

Hoopeston
80 acres

TIEIGE, HARLEY
Rt. 3

Hoopeston
240 acres

TOTHEROH, GERALD & LILLIAN
Rt. 1

Wellington
120 acres

TREGO, BILL
Rt. 3

Hoopeston
240 acres

TRUMANN, J. C.
Rt. 1

Wellington
80 acres

WADE, MRS. ALICE
Rt. 2 Benny Bury

Milford
366 acres

WADDELL, GRACE
Rt. 1

Wellington
160 acres

WAKELAND, MRS. MARY
Rt. 3

Hoopeston
240 acres

WEBBER, IDA F.
Rt. 3

Hoopeston
200 acres

WEISENBERGER, ALICE
Rt. 3

Hoopeston
480 acres

WEISENBERGER, ALICE
Rt. 3

Hoopeston
480 acres

WOLLEMS, AMANDA
Rt. 3

Hoopeston
120 acres

WOOLEMS, CAMILLA
Rt. 1

Wellington
80 acres

MARTINTON TOWNSHIP

MARTINTON

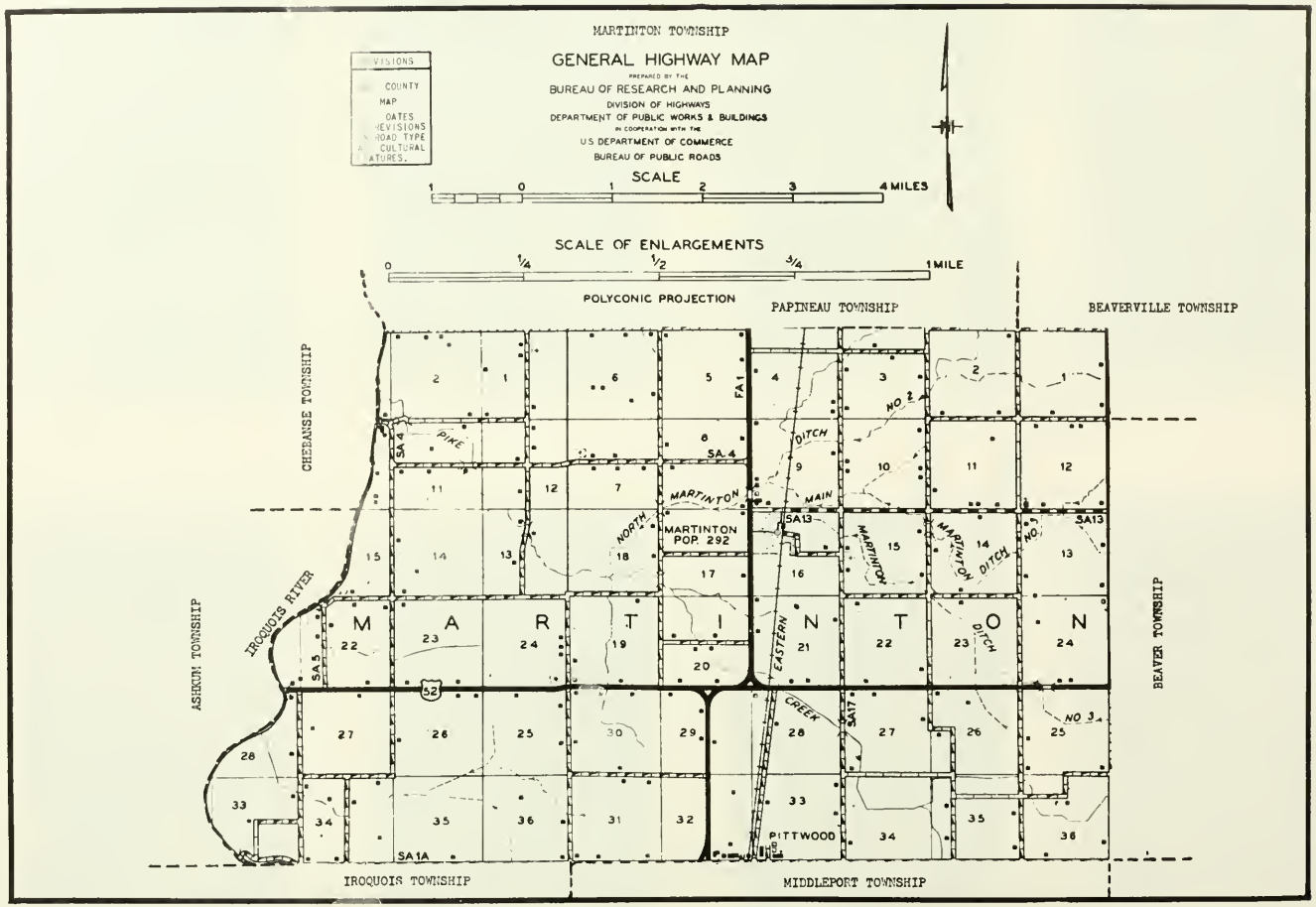
MARTINTON TOWNSHIP
GENERAL HIGHWAY MAP
PREPARED BY THE
BUREAU OF RESEARCH AND PLANNING
DIVISION OF HIGHWAYS
DEPARTMENT OF PUBLIC WORKS & BUILDINGS
IN COOPERATION WITH THE
U.S. DEPARTMENT OF COMMERCE
BUREAU OF PUBLIC ROADS
SCALE
1 0 1 2 3 4 MILES
SCALE OF ENLARGEMENTS
0 1/4 1/2 3/4 1 MILE
POLYCONIC PROJECTION
PAPINEAU TOWNSHIP
BEAVERVILLE TOWNSHIP
CHEBANSE TOWNSHIP
ASHKUM TOWNSHIP
BEAVER TOWNSHIP
IROQUOIS TOWNSHIP
MIDDLEPORT TOWNSHIP
IROQUOIS RIVER
PIKE
SA 4
FA 1
MARTINTON
NORTH
MAIN
DITCH
NO 2
MARTINTON POP. 292
SA13
MARTINTON
DITCH
NO 1
EASTERN
CREEK
SA17
NO 3
SA5
32
SA1A
PITTWOOD
M A R T I N T O N

MARTINTON

The incorporated village of Martinton was named after Porter Martin, an early settler of the region. It was platted in 1871 as a shipping point on the Chicago & Eastern Illinois Railroad. Today, the village is a trading center of the farming community which surrounds it. In 1950 it had a population of 292. Martinton is the only community in Martinton Township, which has a total population of 1,070.

CHURCH OF CHRIST — Martinton
Rev. Parmenter Pastor

PITTWOOD CHRISTIAN CHURCH — Pittwood
Rt. 4 — Raymond Baer Minister

ST. MARTINS Martinton

John Foster Rev.

MARTINTON SCHOOL 1911 Martinton

ALLSTEADT, CHARLES R. Martinton 120 acres

ALBERS, FRED Rt. 1 Martinton 200 acrea

AMACHER, MRS. ANNA Rt. 2 Milford 92 acres

ALBRECHT, ROBERT C. Rt. 2 Milford 145 acres

ANDREWS, KURT Rt. 2 Watseka 80 acres

ALEXANDER, CLOYDE Rt. 1 Martinton 200 acres

AREASEAU, EMERY Martinton 160 acres

ARSENEAU, ISAAC — Beaverville, 160 acres

ARSENEAU, T. Y. Rt. 1 — Donovan, 395 acres

BARON, EMERY Rt. 1 — Martinton, 160 acres

BARON, L. J. Rt. 2 — Martinton, 286 acres

BARTON, PAUR & WILLIAMS, GEO. Rt. 2 — Watseka, 40 acres

BARRBAL FRANK Rt. 1 — Martinton, 80 acres

BEARON ESTATE Rt. 2 Le. Boone Tenn — Martinton, 240 acres

BELL, JANE Rt. 4 — Wataeka, 280 acres

BLAIN, HARVEY
Rt. 1

Martinton
10 acres

BLAIN, NELDA
Rt. 1

Martinton
80 acres

BILLERBECK, A. J.
Rt. 1

Martinton
160 acres

BOONE, L.
Rt. 2

Martinton
102 acres

BOUDREAU, GEO. J.

Martinton
120 acres

BOYD, C. W.
Rt. 4

Watseka
340 acres

BRADEN, EDWARD
Rt. 4

Watseka
200 acres

BROWN, ISAAC
Rt. 4

Martinton
80 acres

BUCHAN, G. M,
45. 1

Martinton
150 acres

CAISE, DAVID
Rt. 1

Martinton
160 acres

BURGER, BERNADINE

Martinton
40 acres

CAISE, WESLEY
Rt. 1

Martinton
160 acres

BURNHAN, GRACE
Rt. 1

Martinton
320 acres

CHANGLEON, UNICE
Rt 2

Martinton
80 acres



CAISE, DAVID
Rt. 2

Martinton
100 acres



CLATTEBUCK DALLS
Rt. 4

Watseka
55 acres

CLIFTON, CATHERINE
Rt. 4

Watseka
200 acres

CLIFTON, KATHERINE
Rt. 1

Watseka
422 acres

CLIFTON, KATHERINE
Rt. 1

Watseka
360 acres

CLIFTON, MRS. WILLIAM
Rt. 1

Martinton
240 acres

CLIFTON, KATHERINE
Rt. 4

Watseka
160 acres

CLUSEN, MRS. BERNAL
Rt. 1

Martinton
87 acres

CLIFTON, KATHARINE
Rt. 4

Watseka
226 acres

CONEY, WILLIAM
Rt. 4

Watseka
200 acres

DANIELS, CHARLES
Rt. 4

Watseka
16 acres

DELHAUTE, VIRGIL

Martinton
320 acres

DAVIS, JAMES M.
Rt. 1

Martinton
120 acres

DEVINE, R. P.
Rt. 1

Martinton
320 acres

DAVIS, JAMES B.
Rt. 1

Martinton
Lot

DEWITT, LESTER
Rt. 2

Watseka
120 acres

DELHAUTE, VIRGIL
Rt. 1

Martinton
80 acres

DUIS, JOHN

Watseka
12 0 acres

GAGNON, [illegible]
No. 2

Nashville
14 acres

[illegible]
No. 2

Nashville
[illegible] acres

GAGNON, [illegible]
No. 2 Norman Clarke Tenant

Nashville
[illegible] acres

[illegible]
No. 2

[illegible]
[illegible] acres

GAGNON, JOHN S.

Nashville
[illegible] acres

[illegible]
No. 2

[illegible]
[illegible] acres

GAGNON ESTATE
No. 2 Robert Gerow Mgr.

Nashville
[illegible] acres



[illegible]

Nashville
[illegible] acres



GILLENWATER, J. B. Martinton
Rt. 1 Lot

GRIFFIN, ARTHUR E. Martinton
Rt. 2 80 acres

GIRNON ESTATE Donovan
Rt. 1 200 acres

GRIFFIN, ARTHUR E. Watseka
Rt. 4 80 acres

GIROUX, E. J. Martinton
Rt. 1 80 acres

GUERTIN, MRS. AMY Martinton
Rt. 1 160 acres

GLOVER, O E Milford
Rt. 2 Lazy Acres 18½ acres

GULICK, MRS. ANNA Martinton
Rt. 1 320 acres

HABERKORN, JOHN
Rt. 2

Martinton
200 acres

HAWORTH C. W.
Rt. 1

Martinton
320 acres

HAFSTROM, ART S.
Rt. 4

Watseka
80 acres

HEDGE, CLARENCE
Rt. 1

Donovan
42 acres

HARWOOD, DON C.
Rt. 1

Martinton
245 acres

HEIRS, GERNON
Rt. 1

Beaverville
200 acrea

HARWOOD, HAROLD V.
Rt. 1

Marinton
120 acres

HENEGAN, THOMAS
Rt. 1

Martinton
105 acres

HENKE, ALVIN
Rt. 2

Bryce
7 acres

HOOTMAN, HARLEY
Rt. 1

Martinton
4 acres

HILL, A. W.
Rt. 1

Martinton
320 acres

HUBERT, STEVE
Rt. 1

Martinton
120 acres

HITCHINGS, MARK
Rt. I

Martinton
240 acres

HUBERT, STEEVE
Rt. 1

Martinton
120 acres

HIXON, HAROLD
Rt. 1 Reg. Aberdeen Angus

Martinton
200 acres

HUBERT, WILFRED
Rt. 1

Martinton
112 acres

HUBERT, WILFORD — Martinton, 120 acres

KELLERHALS, ALBERT, Rt. 3 — Milford, 20 acrea

HURLIMAN, EDGAR A. — Martinton, 40 acres

LADE, FRED, Rt. 4 — Watseka, 160 acres

JANSSEN, WILLIAM, Rt. 1 — Martinton, 160 acres

LADE, LEO, Rt. 1 — Martinton, 120 acres

JONES, CHARLEY, Rt. 1 — Martinton, 160 acres

LAFOND, ARTHUR — Beaverville, 80 acres

LAFOND, ARTHUR J.
Rt. 1

Beaverville
80 acres

LAFOND, SYLVANUS
Rt. 1

Beaverville
80 acres

LAGELLIER, MRS. EARL

Martinton
160 acres

LAURENT, ALFRED
Rt. 1

Martinton
172 acres

LAMIE, QUINTEN
Rt. 1

Martinton
80 acres

LANGELLIER, AGNES C.
Rt. 1

Martinton
180 acres

LANGELLIER, JOHN
Rt. 1

Martinton
130 acres

LANOUE, EMERY F.
Rt. 1 E. James Tennant

Martinton
160 acres

LeCOCG , JOHN
Rt. 1

Martinton
240 acres



LeCOCQ, JOHN
Rt. 1

Martinton
320 acres



LEMENAGER, WENDELL
Rt. 1

Martinton
217 acres

LEVEQUE, WILLIAM
Rt. 1

Martinton
10 acres

LOVELAS, N. L.
Rt. 4

Watseka
240 acres

LOVELASS, N. R.
Rt. 1

Martinton
623 acres

LOVELASS, N. R.

Martinton
280 acres

LOVELASS, N. R.
Rt. 1

Martinton
300 acres

LOVELASS, NEWTON
Rt. 4

Wataeka
280 acres



LUEBCHOW, EVELOW

Martinton
80 acres

LUCHT, F. J.
Rt. 1

Martinton
80 acres

LUEBCHOW, F. H.
Rt. 2

Martinton
174 acres



LUCHT, RHINEHART
Rt. 1

Martinton
80 acres

MARTIN, JAMES P.

Martinton
Lot

LUEBCHOW, E. H
Rt. 1

Martinton
216 acres

MARTIN, PHOEBE

Watseka
270 acres

MARTIN, PHOEBE — Martinton, 240 acres

MENIGOZ, ED, Rt. 4 — Watseka, 200 acres



MARTIN, SAM, Rt. 4 — Watseka, 114 acres

MILLER, ROY, Rt. 1 — Martinton, 140 acres

MARCOTTE, ALPHONSE, Rt. 1 — Martinton, 203 acres

MOFFITT, ELMER, Rt. 1 — Martinton, 160 acres

MELE, TONY, Rt. 1 — Martinton, 40 acres

MONTGOMERY, CLAY & ETHEL, Rt. 1 — Martinton, 80 acres

MORRISSETT, E. J.
Rt. 1

Martinton
190 acres

MULDOON, BEE
Rt. 1

Martinton
120 acres



NORDER, JAKE
Rt. 1

Martinton
80 acres

NOURIE, ANLILLE

Martinton
160 acres

NOURIE, LAURA
Rt. 2

Martinton
240 acres

OASIS TAVERN & NIGHT CLUB
Rt. 4

Watseka
2 acres

ORTMAN, H. A.
Rt. 1

Martinton
160 acres

ORTMAN, MRS. JOSEPHINE
Rt. 2

Martinton
120 acres

ORTMAN, KENNETH
Rt. 1

Martinton
160 acres

PARDY, ELMER
Rt. 1

Martinton
76 acres

PATNAUDE, RAYMOND

Watseka
80 acres

PEBBLES ESTATE
Rt. 1 Phil Blain Tennant

Martinton
90 acres

PETERS, ERNEST
Rt. 1

Watseka
250 acres

PETERSON, ROBERT
Rt. 1

Martinton
40 acres

PILOTTE, EDWARD A.
Rt. 1

Martinton
80 acres

POMBERT, FLORENT
Rt. 1

Martinton
140 acres

PONTON, JOHN
Rt. 1

Martinton
160 acres

RATLIFF, IRA
Rt. I

Martinton
400 acres

RATLIFF IRA H
Rt. 2

Martinton
120 acres

REICHERT, HARVEY
Rt. 1

Martinton
240 acres



RHOADES, JAMES
Rt. 1

Martinton
160 acres

ROACH, W. W.

Martinton
160 acres

ROACH, W. W.
Rt. 1

Martinton
31 acres

ROGERS, OWEN
Rt. 1

Martinton
160 acres

RUEBENSAM, LAURA — Martinton, 117½ acres

SAVOIE, ESTATE
M. D. Savoie Mgr. — Martinton, 160 acres

RUST, WILLIY & ALVINA
Rt. 2 — Martinton, 160 acres

SAVOIE ESTATE — Martinton, 140 acres

SAVOIE, MRS. D.
Rt. 1 Hurling, Elmer, Tennant — Martinton, 120 acres

SCHARF, MAX — Martinton, 60 acres

SAVOIE, LAVERN
Rt. 2 — Martinton, 120 acres

SCHARF, MAX — Martinton, 80 acres

SCHAUMBURG, LOUIS
Rt. 2

Milford
167 acres

SCHMUDDE, FRANK

Martinton
40 acres

SCHROEDER, ALBERT J.

Martinton
160 acres

SCHROEDER, AUGUST W.

Martinton
160 acres

SCHROEDER, ELMER R.

Martinton
160 acres

SCHROEDER, NANNIE
Rt. 2

Martinton
92 acres

SCHROEDER, ROBERT
Rt. 1

Martinton
120 acres

SCHROEDER ESTATE

Martinton
100 acres

SCOTT, LOULLA
Rt. 2

Watseka
120 acres

SEIVERT ESTATE
Rt. 1 Elmer Fager Mgr.

Martinton
120 acres

SHORT, R. D. DR.
Rt. 2

Martinton
240 acres

SHORTSLEEVE, HAROLD
Rt. 1

Martinton
160 acres

SHORTSLEEVE, HAROLD
Rt. 1

Martinton
200 acres

SHORTSLEEVE, RAYMOND
Rt. 4

Watseka
3 acres

SIEVERT ESTATE
Rt. 1 Harry Vosa Trustee

Martinton
110 acres

STERRENBERG, GEO
Rt. 1

Martinton
320 acres

ST. PETER, D. A.
Rt. 1

Martinton
120 acres

TATRO, MRS. R. T.

Martinton
13 acres

ST. PETER, RAYMOND
Rt. 2

Watseka
203 acres

TOLSON, ISABLE
Rt. 1

Martinton
200 acres

STUCKEY, LEE
Rt. 2

Martinton
205 acres

TOUNKS, GEO.
Rt. 1

Martinton
120 acres

TATRO, LeROY
Rt. 1

Martinton
160 acres

TREISCHEL HARRY
Rt. 1

Martinton
100 acres

TREISCHEL, OLGA
Rt. 1

Martinton
280 acres

TRUMBLE, SHERWOOD

Martinton
240 acres

VANDERPOORTEN, FRANKLIN

Martinton
257 acres

ULFERS, THEODORE

Martinton
3 acres

VOSS, HARRY
Rt. 1

Martinton
66 acres

WARNER, LEO
Rt. 1

Donovan
20 acres

WAUTHIER, HORACE
Rt. 1

Martinton
120 acres

WEBSTER, L. ELLIS
Rt. 1

Martinton
217.5 acres

WEHLING, JOE
Rt. 1

Martinton
100 acrea

WEHLING SERVICE STATION
Rt. 1

Martinton

WEYGRANT, FRANK
Rt. 1

Martinton
240 acrea

WHELING, MINNIE

Martinton
100 acres

WILKIN, PETER
Rt. 2

Bryce
10 acres

WILSON, F.
Rt. 1

Martinton
Converted School

WILSON, WESLEY Rt. 2 5 acres Martinton
LIVERMORE, MRS. PEARL 75 acrea

MIDDLEPORT TOWNSHIP

WATSEKA CITY

PITTWOOD

MIDDLEPORT TOWNSHIP

GENERAL HIGHWAY MAP

PREPARED BY THE
BUREAU OF RESEARCH AND PLANNING
DIVISION OF HIGHWAYS
DEPARTMENT OF PUBLIC WORKS & BUILDINGS
IN COOPERATION WITH THE
U.S. DEPARTMENT OF COMMERCE
BUREAU OF PUBLIC ROADS

REVISIONS
SEE COUNTY MAP FOR DATES OF REVISIONS ON ROAD TYPE AND CULTURAL FEATURES.

SCALE
1 0 1 2 3 4 MILES

SCALE OF ENLARGEMENTS
0 1/4 1/2 3/4 1 MILE

POLYCONIC PROJECTION

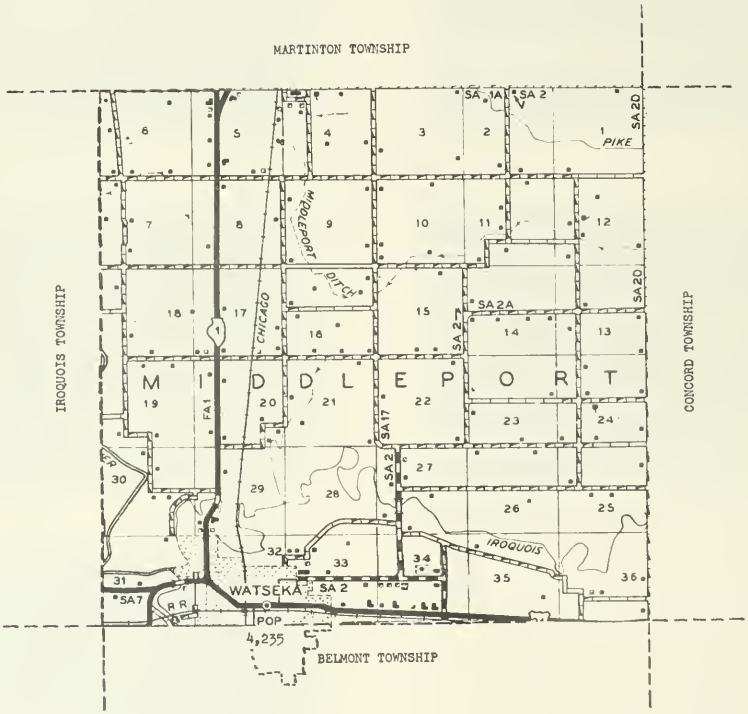

WATSEKA

(see "City of Watseka")

PITTWOOD

Just north of Watseka, on the boundary line between Middleport and Martinton townships, is located the hamlet of Pittwood, with a present population of 128. Through it runs the Chicago & Eastern Illinois Railroad. Aside from Watseka city, Pittwood is the only community in the farming township of Middleport, which has a total population (including the Watseka portion) of 3,964.

METHODIST CHURCH
Ernest Duling Rev.

Watseka

ELGIN SCHOOL
Consolidated

Middleport

WATSEKA NORTHSIDE GRADE SCHOOL
Dis 79

Watseka



VICTORY SCHOOL
Pittwood Consolidated

A & B HIGHWAY INN
Louis Razzano Owner
Watseka

AIKENS, LARRY
Rt. 4
Watseka
40 acres

ACE FEED & FARM SUPPLY INC.
Earl Broquard Manager
Watseka

ALLHANDS, C. L.
Rt. 1
Watseka

ALBERS, FRED
Rt. 4
Watseka
160 acres

ALLHANDS, C. L.
Rt. 1 Lawrence McTaggert, opr.
Watseka
200 acres

ALBRIGHT, ROBERT
Rt. 4
Watseka
49 acres

ANDREWS, KURT B.
Rt. 4
Watseka
71 acres

BERRY PRODUCE COMPANY — Watseka
Rt. 1 — 12 acres

BESTER, GEORGIA — Watseka
Rt. 1 — Maurice Tuttle, Tenant — 453 acres

BESTER, GEORGIA — Watseka
Rt. 1 — 200 acres

BRADEN, EDWARD — Watseka
Rt. 4 — 80 acres

BRADEN, EDWARD — Watseka
Rt. 4 — 120 acres

BRADEN, FRANK — Watseka
Rt. 4 — 80 acres

BUCKNER, DR. R. S. — Watseka
Rt. 4 — 200 acres

CENTRAL ILL. PUBLIC SERVICE CO SUB-STA.
Watseka — Ray Thompson Sub-Sta. Op.



CITY HALL
Henry Goetz, Mayor
Watseka

CLIFTON, KATHRINE
Rt. 4
Watseka
160 acres

CLIFTON, CATHERINE
Watseka

CLIFTON, WILLIAM
Rt. 4
Watseka
120 acres

CLIFTON, MRS. CATHERINE
Rt. 1 Jake Norder, opr.
Watseka
160 acres

CLIFTON, WILLIAM
Rt. 4-Cromer Burger, Tenant
Watseka
200 acres

CLIFTON, KATHERINE
Rt. -Parker A. James, Tenant
Watseka
360 acres

COMFORT, WAUNETA F.
Rt. 4
Watseka
180 acres

CORN BELT HATCHERY — Watseka



DOLLAHAN'S WELDING SERVICE — Watseka
Rt. 2 — 3.8 acres

COX, SUSAN, OPAL, & MICHAEL — Watseka
Rt. 4 — 160 acres

DONOVAN ESTATE — Wataeka
Rt. 4 — 200 acres

DAVIS GRAIN COMPANY — Pittwood
Rt. 4

DONS TAVERN — Watseka
Rt. 1

DAVIS, S. M. — Watseka
Rt. 4 — 42 acres

EAKEN, W.W. — Watseka
Rt. 4 — 80 acres

EASTBURN, CLYDE
Rt. 1-W. F. Miller, Tenant

Watseka
267 acres

FANYO, JOE
Rt. 2 Harvey Page, opr.

Watseka
200 acres

ECKHART, STERLING
Rt. 1

Watseka
¼ acre

FARMERS GRAIN CO.

Watseka

ELY, ERNEST
Rt. 4

Watseka
40 acres

FOREMAN, MRS. ALMA
Rt. 4

Watseka
160 acres

ELLIOTT, FRANCIS
Rt. 4

Watseka
3 acres

FOREMAN, MRS. ALMA
Rt. 4

Watseka
160 acres

FOREMAN, LESTER W.
Rt. 4

Watseka
80 acres

FREEMAN, J. L.
Rt. 4 Freeman, Howard Tenant

Watseka
80 acres

FOSTER, JACK
Rt. 4

Watseka
200 acres

FRY, ELMER
Rt. 4

Watseka
200 acres

FOWLER, MARIAN
Rt. 4-Jack Fowler, Tenant

Watseka
80 acres

FRY, WINNIE
Rt. 4

Watseka

FREDERICKSON, ESTER W.
Rt. 1 Elmer Fry, opr.

Watseka
210 acres



GANON ESTATE
Rt. 4

Watseka
320 acres

GILANWATER, ROBERT
Rt. 4

Watseka
2 acres

GORDON, EUGENE
Rt. 4

Watseka
300 acres

GILLENWATER, O. D.
Rt. 4

Watseka
80 acres

GORDON, PAUL
Rt. 1

Watseka
120 acres

GOLDSBERRY, HERBERT
Rt. 4

Watseka
120 acrea

GRAY, OLIVER
Rt. 4

Watseka
160 acrea

GOODYEAR, ROBERT
Rt. 4 Corke, Stanley, Tenant

Watseka
200 acres

GROMER, OTTO
Rt. 4

Watseka
160 acres

HANSEN, HERMAN
Rt. 4

Watseka
120 acres

HICKS OILS, SERVICE STATION

Watseka

HANSEN, EMMA
Rt. 4 Herman Bohlman ten

Watseka
357 acres

HILL, A. W.
Rt. 1

Watseka
160 acres

HARRISON FRANCIS
Rt. 1

Watseka
120 acres

HOOVER, EVELYN

Watseka

HESSING, G. W.
Rt. 1

Watseka
80 acres

HUBERT, JOHN
Rt. 4

Watseka
120 acres

HURLINE MOTOR SALES — Watseka

JIMISON, ELI — Watseka
Rt. 1 — 15 acres

IROQUOIS HOSPITAL — Watseka

KIELSMEIER, KARL & META — Watseka
Laurence Mc Taggert Ten. — 211 acres

IROQUOIS SERVICE CO. — Watseka
C. P. Koonce Manager

KIELTZMEIER, OTTO — Watseka
Rt. 2

JENKS TRAILER COURT — Watseka



KEITH AUTO-BODY & PAINT SHOP — Watseka
Junct. 1 & 24 — Rt. 1

KOESTER, WILBERT
Rt. 1

Watseka
160 acres

LABOUNTY, ASA.
Rt. 4 Harold Weidert, opr.

Watseka
120 acres

LAVOIE, JOHN E.
Rt. 4

Watseka
276 acres

LEONARD, MRS. ANNA M.
Rt. 4

Watseka
124 acres

LOVELASS, N. R.
Rt. 4

Watseka
280 acres

LOVELASS, N. R.
Rt. 4

Watseka
293 acres

LOVELASS, N. R.
Rt. 1 Ollie Lovelass, Tenant

Watseka
610 acres

LOVELASS, N. R.
Rt 1

Watseka

LUNDE, GEORGE
Rt. 4

Watseka
12,52 acrea

MACKEMER & McBROOM LUMBER , HARDWARE & COAL

Watseka

MARCIER, HENRY
Rt. 1

Watseka
2 acres

MARTIN, GERDIE C.
Rt. 4

Watseka
160 acrea

MARTIN, MISS PHEBE
Rt. 4

Watseka
160 acres

MARTIN, MISS PHOEBE
Rt. 4

Watseka
160 acres

MARTIN, MISS PHEOBE
Rt. 1

Watseka
210 acres

MARTIN, S. L. ESTATE
Rt. 4

Watseka

MARQUIS, ALPHONSE D. Watseka
Rt. 4

McCULLOUGH, LAWRENCE Watseka
Rt. 4

S. L. MARTIN ESTATE Watseka
Rt. 4 450 acres

McCULLOUGH, T. S. ESTATE Watseka
Rt. 4 160 acres

McCONNELL, DAVID L. Wataeka
Rt. 4 40 acres

McCULLOUGH, T. J. Estate Watseka
Rt. 4

McCULLOUGH IMPLEMENT CO. Watseka
Rt. 4

McGILL, MRS. ED Watseka
Rt. 4-D. J. McConnell, Tenant 120 acres

McGILL, D. W.
Rt. 1

Watseka
240 acres

MILLER, CHARLES
Rt. 4

Watseka
80 acres

MILLER, EFFIE
Rt. 4

Watseka
160 acres

MINARD, RAYMOND G.
Rt. 4

Watseka
187 acres

MILLER, FRED ESTATE
Rt. 4

Watseka
160 acres

MOORE, ROLLAND
Rt. 4

Watseka
112 acres

MORTENSEN, URAIN & MABEL
Rt. 4

Watseka
200 acres

MOTTWEILER, WILBUR
Rt. 4

Watseka
8 acres

NIMZ TRANSPORTATION INCORPORATED-Watseka
John E. Nimz. Pres.

NEWMAN, LEROY D. Watseka
Rt. 1 28 acres

PEOPLES COAL & LUMBER CO. Watseka

PETERS, ERNEST Watseka
Rt. 4 Peters F. Fay Tennant 237 acres

PETERS, FRED Watseka
Rt. 1 80 acres

PETERS, HOMER Pittwood
In Town

PRATT, F. W. & H. E. Watseka
Rt. 4 40 acres

PRATT, H. EDMOND & F.W. & Watseka
CLARA S. PRATT 160 acres

PRIEST, RUSSELL
Rt. 4

Watseka
120 acres

PRIEST, RUSSELL
Rt. 4

Watseka
100 acres

PURSLEY, DAN
Rt. 4

Watseka
40 acres

REMMERS, DOROTHY
Rt. 1

Watseka
80 acres

RICOCHET INN
Rt. 1

Watseka
1 acre



ROTH, MARGRET
Rt. 4

Watseka
120 acres

RUTH, DON & DAVIS, FLOYD
Rt. 4

Watseka
117 acres

SAPIRO, HATTIE
Rt. 1 William Tuttle, opr.

Watseka
309 acres

SAPP, ROBERT
Rt. 4

Watseka
40 acres

SHADE LOW FARM HATCHERY
Rt. 1

Watseka
34 acres

SCHARLACH, HARRY
Rt.

Watseka
10 acres

SCHAUMBERG, LOUIS
Rt. 1

Watseka
80 acres

SCHLEEF, RUDOLPH
Rt. 4

Watseka
120 acres

SCHOELKOPE, EUGENE
Rt. 4

Watseka
240 acres

SCHWLTZ, FRED
Rt. 4

Watseka
80 acres



SIEBRING, LENA
Rt. 4-Allen Siebring, Tenant

Watseka
120 acres

SMYERS, CHARLES — Watseka
Rt. 4 — 100 acres

SMYER, WOODROW — Watseka
Rt. 4 Hubert, Kenneth tenant 179 acres

STARKEY, GEORGE C — Watseka
Rt. 4 — 40 acres

STEPHENSON, ERNEST — Watseka
Rt. 2-Harold Stephenson, Tenant 140 acres

STERRENBERG, HERBERT — Watseka
Rt. 4-Donald Wolfe, Tenant — 200 acres

STOCKTON, LYDIA — Wataeka
Rt. 4 — 96 acres

SPELLMAN, CLARENCE B. — Watseka
Rt. 4 — 80 acres

STEELE, E. J.& HARRISON TUTTLE & — Watseka
S. G. PUSH

STRONG, ETHEL
Rt. 4
Watseka

TAYLOR, ELMER
McKim, Mrs. Earl
Watseka
160 acres

STUMP, GEORGE
Rt. 2
Watseka
238 acres

TINCHER, BESSIE
Rt. 1
Watseka
160 acres

ST PETERS, EDDIE
Rt 2
Watseka
160 acres

TOELSTEDE, GEORGE
Rt.-Victor Truman, Tenant
Watseka

ST. PETER BODY SHOP
LeRoy & Harold St. Peter
Watseka
Rt. 4

TORBETT, EDWARD
Rt. 4
Watseka
160 acres

TORBET, JOHN A. Watseka
Rt. 4 Daschner, Dwayne Ten 200 acres

WAGNER, ANNE Watseka
Rt. 4 80 acres

TUNGATE JOHN C. Watseka
Rt. 4 112 acrea

WATERSTRAT, HENRY Watseka
Rt. 4 160 acres

VANGRONIGEN, RICHARD Watseka
Rt. 4 47 acres

WATSEKA FLORAL COMPANY Watseka



UARCO INCORPORATED Watseka
Wm. Fesselmeyer Plant Mgr.

WATSEKA CITY MAINTAINENCE BLDG. Watseka



WATSEKA MOTEL
I. B. Wilson Owner
Watseka



WATSEKA TEST ROOM, AMERICAN T & T
Rt. 1 Barncard Robert Mgr.

WEBSTER, LESLIE
Rt. 4
Watseka
160 acres

WEIRINGA, ELIZABETH & HATTIE
Rt. 4
Watseka

WEIRINGA, ELIZABETH & HATTIE
Rt. 4
Wataeka
80 acres

WEIDERT, EVA
Rt. 4
Watseka

WEIDERT, EVA
Rt. 4 W. Weidert, Ten.
Watseka
250 acres

WELCH EDWARD
Rt. 4
Watseka
40 acres

WESEL, EDWARD SR.
Rt. 4

Wtseka
40 acres

WEST, BLANCHE
Rt. 4-Curtis Carlson, Tenant

Watseka
180 acres

WEST, PORTER
Rt. 4

Watseka
200 acres

WIELERT, HERBERT
Rt. 4

Watseka
240 acres

WILTJER RAYMOND
Rt 1

Martinton
122 acres

WOCKNER, AUGUST
Rt. 4

Watseka
120 acres

WOOD, LAURENCE
Rt. 4

Watseka
39 acres

ZEIGLER, JESSE O.

Watseka
5 acres

MILFORD TOWNSHIP

MILFORD

BRYCE

MILFORD TOWNSHIP

GENERAL HIGHWAY MAP

PREPARED BY THE
BUREAU OF RESEARCH AND PLANNING
DIVISION OF HIGHWAYS
DEPARTMENT OF PUBLIC WORKS & BUILDINGS
IN COOPERATION WITH THE
U.S. DEPARTMENT OF COMMERCE
BUREAU OF PUBLIC ROADS

REVISIONS
SEE COUNTY MAP FOR DATES OF REVISIONS ON ROAD TYPE AND CULTURAL FEATURES.

SCALE
1 0 1 2 3 4 MILES

SCALE OF ENLARGEMENTS
0 1/4 1/2 3/4 1 MILE

POLYCONIC PROJECTION

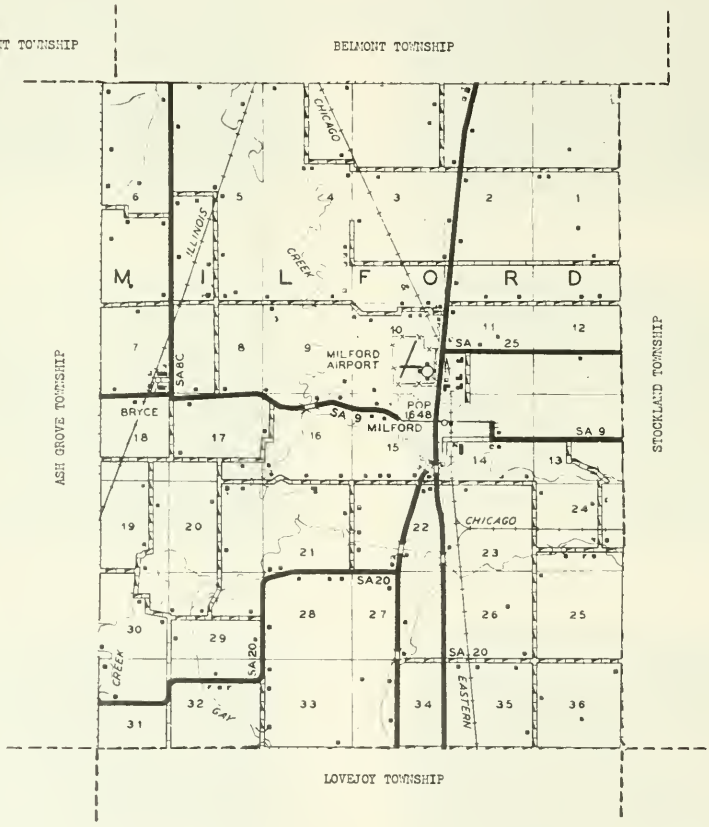

MILFORD

Second largest community of Iroquois County is the incorporated town of Milford, which in 1950 had a total population of 1,648. Adjoining the town is Milford Airport, one of the outstanding landing fields of the county. The town, which has a bank and postoffice among its numerous business and public buildings, is located south of Watseka on the Chicago & Eastern Illinois Railroad and on State I. It is the leading community of Milford Township, with a total population of 2,426. A large plant in the town is the Milford Canning Company.

BRYCE

Another community in Milford Township is the small hamlet of Bryce, located west of Milford town on the Chicago & Eastern Illinois Railroad. It has a population of fifteen and is served by the postoffice at Milford.

CITIZEN'S STATE BANK

MILFORD, ILLINOIS

"Every Service Consistent with Good Banking"

MEMBER
FEDERAL DEPOSIT INSURANCE CORPORATION
FEDERAL RESERVE SYSTEM

RITENOUR CONCRETE PRODUCTS

QUALITY BLOCKS & DRAIN TILE

C. W. RITENOUR

MILFORD. ILL. PHONE 59J

MILFORD TWP HIGH SCHOOL Milford

MILFORD GRADE SCHOOL Milford

ADSIT, G. D.
Rt. 3

Milford
280 acres

ADSIT, SHERMAN
Rt. 3

Milford
120 acres

ADSIT, H. C.
Rt. 3

Milford
300 acres

ADSIT, SHERMAN
Rt. 3

Milford
1 acre

ADSIT, HAROLD
Rt. 3

Milford
93 acres

ADSIT, SHERMAN
Rt. 3

Milford
420 acres

ADSIT, HAROLD C.
Rt. 3

Milford
330 acres

ADSIT, ESTATE
Rt. 1

Milford
280 acres

ALEXANDER, LYMAN — Milford
Rt. 3 — 200 acres

ANDERSON, CLARENCE A. — Milford
Rt. 2 — 283 acres

ANDERSON, CLARENCE & GEORGE — Milford
Rt. 2 Charles O. Anderson, opr. — 80 acres

ANDERSON, GEORGE — Milford
Rt. 2 — 221 acres

BAIER, MRS. LOUIE — Milford
Rt. 2 Donald Baier, opr. — 94 acres

SAM BALANOFF GROC.STORE — Bryce
Rt. 2

BENTLEY, ANCEL — Milford
Rt. 3 — 7 acres

BOUTON. W. W. — Milford
Rt. 3 — 160 acres

BRADEN FARM — Milford
Rt. 2 George Boyd Tennant — 311 acres

BREEDING ESTATE — Milford
Rt. 3 — 111 62/100 acres

BRYCE FARMERS GRAIN CO. — Bryce
W. B. Herron Mgr.

BRYCE FARMERS GRAIN CO. — Milford
Box 76 Grain, Coal, Seeds, Fertilizer

BUFORD, REV. — Milford
Rt. 2 — 168 acres

BUHR, CRISTEEN — Milford
Rt. 2 — 17 acres

BURGETT, RAY — Milford
Rt. 2

BURMIESTER, GLENN — Milford
Rt. 3 — 40 acres



BURHMESTER, PETA
Rt. 2

Milford
40 acres

CRAWFORD, MAX
Rt. 1

Milford
400 acres

CALLAHAN, HARRIET
Rt. 3

Milford
40 acres

CRINK, MRS. HAZEL
Rt. 3

Milford
124 acres

CALLAHAN, JOSEPH R.
Rt. 3

Milford
64 acres

CRINK, MRS. VERN
Rt. 3

Milford

CRAWFORD, FRANK
Rt. 1

Milford
240 acres

CROW, A. F.
Rt. 3

Milford
115 acres

CROW, ARTHUR JR.
Rt. 3

Milford
400 acres

CROWS HYBRID CORN CO.
Rt. 3

Milford
320 acres

CROW, HAROLD J.
Rt. 2

Milford
240 acres

DAVIS, JAMES
Rt. 2 Lyman Alexander Jr. Ten

Milford
440

KENNETH W. CROW
Rt. 3

Milford
310 acres

DAWSON, HOWARD
Rt. 1 J. Smith. Ten.

Milford
41 acres

CROW, KENNETH W.
Rt. 3

Milford
310 acres

FRERICHS, HILLERN
Rt. 3 Dazey, Aleta S.

Milford
290 acres

DAZEY, HARRY — Milford
Rt. 1 — 82 acres

DECKER, GLENN W. — Milford
Rt. 2 Charles Decker Tennant — 97 acres

DISOSWAY, MRS. FERN — Milford
Rt. 1 — 240 acres



DOUD, EDWARD — Milford
Rt. 2 — 11 acres

EASTBURN, MEARL — Milford
Theesfeld, Donald Ten. — 287 acres
Duroc Hogs — Reg. Angus Cattle

ENDSLEY ESTATE — Milford
Rt. 1 Anderson, Carl Ten

ENSLEY ESTATE FRANK — Milford
Rt. 1

EYRICH, GERALD — Milford
Rt. 2 — 120 acres

EYRICH, GERALD
Rt. 2

Milford
Tennant House

FRERICHS, SEBO
Rt. 2

Milford
120 acres

FANNING, BEN A.
Rt. 3

Milford
48 acres

GARNER, P. C.
Rt. 3

Milford
320 acres

FLEMING, J. E.
Rt. I

Milford

GEDDES, CHARLES &MINNIE, FARM Milford
Rt. 2 Wilford Hancock Tennant447 acres

FRERICHS, LOUIS
Rt. 3

Milford
100 acres

GERDES, MRS. MINNIE
Rt. 3

Milford
24 acres

GERDES, MINIE — Milford
Rt. 3 Edwin Sobkoviak, mgr. — 148 acres

GERDES, MRS. MINNIE — Milford
Rt. 3 Edwin Janssen — 308 acres

GILLAN, IRA — Milford
Rt. 3 — 200 acres

GILLETTE, HARRY — Milford
Rt. 2 — 400 acres

GLOVER, WILLIAM — Milford
Rt. 2 — 120 acres

GOLDSTEIN, ESTATE — Milford
Rt. 1 — 270 acres

GRIESI, DR. H. L. — Milford
Rt. 1 — 120 acres

HAGOOD, HARRY E. — Milford
Rt. 1 — 26 acres

HAMRICK, DAVE
Rt. 3

Milford
160 acres

HANKE, MARTIN ESTATE
Rt. 3

Milford
264 acres

HANKEY, BAXTER
Rt. 3

Milford
100 acres

HICKMAN, OREN E.
Rt. 3

Milford
242 acres

HICKMAN, OREN E.
Rt. 3

Milford
150 acres

HOLTKAMP, HARRY
Rt. 2

Milford
81.23 acres

HOLTKAMP, HARRY
Rt. 2 Menschel, Edward Tennant

Milford
12 acres

HOMUS, WILLIAM
Rt. 3

Milford
308 acres

HOPKINS, LAURA
Rt. 1

Milford
152 acres

HUBNER, AGATHA
Rt. 2

Milford
10 acres

HUBNER AGATHA
Rt. 2 Donald Hubner Tenn

Milford
130 acres

JANSSEN, HIRAM J.
Rt. 1

Milford
135 acres

JANNUSCH
Rt. 3

Milford
20 acres

JOHNSON, LAWRENCE S.
Rt. 1

Milford
160 acres

JOHNSON, NELLIE
Rt. 1

Milford
80 acres

JOHNSON, NELLIE
Rt. 1

Milford
200 acres

JONES, O. E.
Rt. 2

Milford
160 acres

JORGENSON, ROBERT
Rt. 3

Milford
80 acres

LAIRD, MRS. FLOYD
Rt. 2 Ira Stanley Judy, opr.

Milford
350 acres

LAIRD, LAURA MRS.
Rt. 1

Milford
80 acres

LAIRD, PETER
Rt. 1

Milford
80 acres

LOULA LANGELIERT NETTIE JONES Milford
Rt. 1

100 acres

LARSEN, MRS. MARY
Rt. 3

Milford
Tennant house

LARSEN, MRS. MARY & PITZER, ALVA
Rt. 3 Milford 400 acres

LAUTERBACH, A. A. Milford
Rt. 3 79 acres

LAUTERBACH, HARM Milford
Rt. 3 80 acres

LEITZ, EDWARD Milford
Rt. 3 119 acres

LOCKHEART HAROLD Milford
Rt. 1 240 acres

LOVELASS, ANNIE Milford
Rt. 2 Aaron Carter Ten 160 acres

LOVELASS, SHELMA Milford
Rt. 2 Herman H. Rieches Ten 170

LOYN'S, WM. B. Milford
Rt. 3 120 acres

LUNDBERG, ARTHUR Milford
Rt. 2 Lundberg, Bruce, Ten 160 acres

LYONS, WILLIAM
Rt. 3

Milford
120 acres

MARTIN, MRS RUTH
Rt. 3

Milford
240 acres

MACKEMER & McBROOM LUMBER, HARDWARE & COAL

Milford

MASON-JENNIE
Rt. 1

Milford
133 acres

MALO, MRS. S. C.
Rt. 1

Milford

MATHEWSON, WALTER
Rt. 3

Milford
99 acres

MALO, MRS. S. C.
Rt. 1

Milford
400 acres

MATSON, GED
Rt. 3

Milford
9 acres

MILFORD AIR PORT, CROW'S FLYING SERVICE

MILFORD CANNING CO. Milford

MILFORD SALES COMM. CO. Milford
Glenn Decker & Sons-Livestock Auction
each Thursday.



MILLER, ROBERT Milford
Rt. 2 6 acres

MORGESON, WILBOR Milford
Rt. 1 ½ acre

MOORE, F. M. Milford
Box 211 140 acres

MYRVIG, E. G. Milford
Rt. 3 14 acres

NEAL, OSCO Milford
Rt. 1 210 acres

NEWMAN WALDON
Rt. 3

Milford
190 acres

NEWMAN, WALDON
Rt. 3

Milford
1 acre

NEWMAN, WALDON
Rt. 3

Milford
156 acres

NEWTSON, L. E.
Rt. 1

Milford
109½ acres

NEWTSON, LEON, E.
Rt. 1

Milford
100 acres

PETERSBURGER, MRS. HATTIE
Rt. 2

Milford
240 acres

PITZER, AGNES A.
Rt. 2

Milford
13 acres

PITZER, LYNN A.
Rt. 1 Floyd Pitzer Tenpant

Milford
160 acres

PLUMMER, VERNON — Milford
Rt. 3 — 19 acres

POTUCEK, HARRIETT — Milford
Rt. 2 Edwin Schaumburg Tennant — 203 acres

PRUITT, H. D. — Milford
Rt. 1 — 265 acres

PRUITT, HIRAM — Milford
Rt. 1 — 154 acres

PRUITT, MARTHA B. — Milford
Rt. 1 — 220 acres

REEVES, CHARLES — Milford
5 acres

REEVES, FORREST C. — Milford
Rt. 2 — 90 acres

REINERS, FRED — Milford
Rt. 3 — 120 acres

REINERS ESTATE
Rt. 3

Milford
80 acres

RICKART, STELLA
Rt. 2

Milford
55 acres

RILEY, MRS. GRACE
Rt. 3

Milford
14 acres

RITENOUR CONCRETE PRODUCTS Milford

ROTHGEB, MALCOLM
Rt. 1

Milford
140 acres

ROYSE, JOHN
Rt. 1

Milford
½ acre

RUSH, HAROLD
Rt. 3

Milford
100 acres

RUSH, JOHN
Rt. 3

Milford
170 acres

SALZSMAN, EARNEST
Rt. 2
Milford
20 acres

SCHAUMBERG, JOHN
Rt. 2
Milford

SAYLOR, MRS. MAIE
Rt. 3
Milford
90 acres

SCHAUMBURG, JOHN
Rt. 2
Milford
240 acres

SCHAMBARG, MRS. BERTHA
Rt. 3
Milford
40 acres

SCHERS, PHILIPP
Rt. 2
Milford
156 acres

SCHAUBBURG, LOUIS
Rt. 3 Louis Frerichs, opr.
Milford
100 acres

SCHRODER, HARRY
Rt. 3
Milford
100 acres

SCHROEDER, ORA
Rt. 2

Milford
190 acres

SCHUEN, GAYLORD
Rt. 2

Milford
44 acres

SMITH OTILLIE
Rt. 3

Milford
78 acres

SMITH, POPE
Rt. I

Milford
1 acre

SUNDBERG, FRED
Rt. 2

Milford
80 acres

TADEN, THEODORE
Rt 1

Milford
4½ acres

TAYLOR, GEORGE A.
Rt. 1

Milford
180 acres

TROVILLION, ROBT.
Rt. 2

Milford
600 acres

TROVILLION, ROBT. Milford
Rt. 2 600 acres

ULITZSCH, ALEXANDER Milford
Rt. 3 113 acres

TUBBS, G Milford
Rt. 3-In family over 100 years- 40 acres

UANS, D. S. Milford
Rt. 3 400 acres

TUBBS, JOHN Milford
Rt. 2 7 acres

VAN HOVELN, MR. & MRS. HENRY Milford
Rt. 2 52 acres

TRUMANN, J. C. Milford
Rt. 3 23 acres

VAN HOVELN, JOHN E. Milford
Rt. 3 185 acres

WADE ALICE
Rt. 2

Milford
200 acres

WANTLAND, LOLA
Rt. 2

Milford
50 acres

WATTS, ERNIE
Rt. 3

Milford
10 acres

WILES, JOHN W.
Rt. 1

Milford
160 acres



WILKIN, FRANK
Rt. 2

Bryce
Lot

WILKINS, JOHN
Rt. 3

Milford
100 acres

WILKINS, JOHNIE JR.
Rt. 3

Milford
1 acre

WYSS, WILLIAM
Rt. 2

Milford
240 acres

MILKS GROVE TOWNSHIP

MILKS GROVE TOWNSHIP

GENERAL HIGHWAY MAP

PREPARED BY THE
BUREAU OF RESEARCH AND PLANNING
DIVISION OF HIGHWAYS
DEPARTMENT OF PUBLIC WORKS & BUILDINGS
IN COOPERATION WITH THE
U.S. DEPARTMENT OF COMMERCE
BUREAU OF PUBLIC ROADS

REVISIONS
SEE COUNTY MAP FOR DATES OF REVISIONS ON ROAD TYPE AND CULTURAL FEATURES.

SCALE
1 0 1 2 3 4 MILES

SCALE OF ENLARGEMENTS
0 1/4 1/2 3/4 1 MILE

POLYCONIC PROJECTION

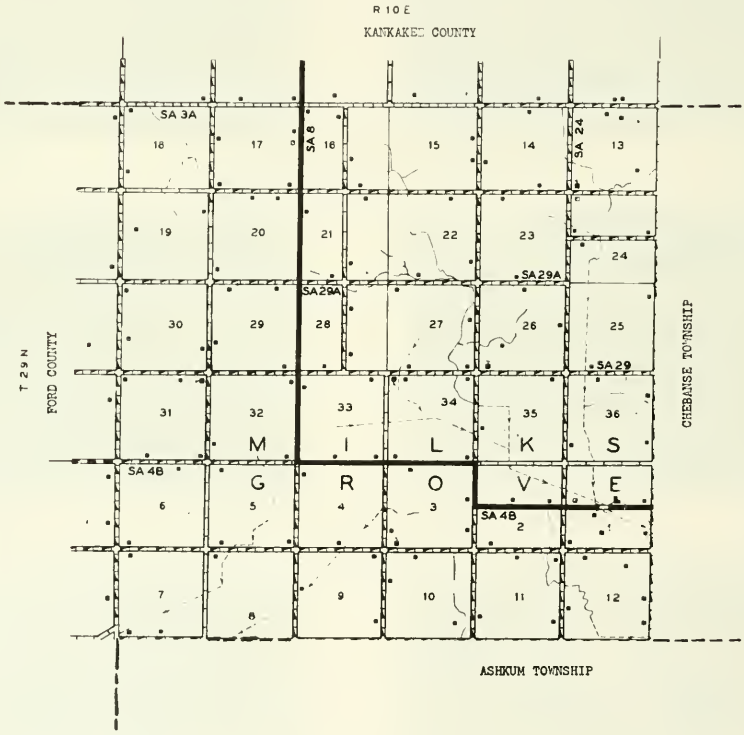



MILKS GROVE GRADE SCHOOL — Clifton

ASHTON, PEARL
Rt. 2
Clifton
131 acres

ANDERSON, ALFRED
Rt. 2
Clifton
160 acres

BEATTY, MRS. MARGARET
Rt. 2
Clifton
240 acres

ANDERSON, GEORGE
Rt. 2
Clifton
150 acres

BENOIT, JEROME
Rt. 2
Clifton
420 acres

ANDERSON, RUSSEL
Rt. 2
Clifton
300 acres

BENSON, FLORENCE
Rt. 2
Ashkum
160 acres

BENSON, FLORENCE L. Ashkum
Rt. 2 160 acres

BERNS, ARNOLD Clifton
Rt. 2 160 acres

BERNS, HENRY E. Clifton
Rt. 2 160 acres

BERGER, MARY E. Clifton
Rt. 2 160 acres

BUSHNELL ESTATE Herscher
Rt. 1 320 acres

BUSHNELL ESTATE Herscher
Rt. 1 320 acres



CHRISTENSEN, CLARENCE W. Clifton
Rt. 2 160 acres

CHRYDENWISE, BERT Clifton
Rt. 2 206 acres

CLARK, JANE
Rt. 1

Herscher
100 acres

CRANE FRED & ARTHUR
Rt. 2

Clifton
308 acres

COLLINS, JAMES
Rt. 2

Clifton
160 acres

CRANE, LESTER G.
Rt. 2

Clifton
300 acres



COMSTOCK JULIA
Rt. 2

Clifton
240 acres

DALTON, LESLIE
Rt. 1

Herscher
168 acres

COSTIGAN, MRS. ELLEN
Rt. 1

Herscher
160 acres

DONLEY, WILLIAM
Rt. 2

Clifton
115 acres

DWYER, VINCE
Rt. 1

Herscher
200 acres

FANSELOW, HENRY
Rt. 1

Herscher
240 acres

ENGELBRECHT, OSCAR
Rt. 2

Clifton
240 acres

FARLEY, ROSE
Rt 2

Clifton
80 acres

ESSINGTON, ANDREW H
Rt. 2

Clifton
80 acres

FRANKE, NICHOLAS, ESTATE
Rt. 2

Clifton
160 acres

ESSINGTON, ARTHUR R.
Rt. 2

Clifton
120 acres

FREDERIKSEN, GEORGE
Rt. 2

Clifton
148 7/10 acres

GENT, LEO N.
Rt. 2

Clifton
160 acres

GLEASON, JOHN & JAY
Rt. 2

Clifton
120 acres

GOODING, JOHN C.
Rt. 2

Clifton
320 acres

GOODMAN ESTATE
Rt. 2

Clifton
240 acres

GRAVELLE, E. E.
Rt. 1

Herscher
240 acres

GRAVELLE, ED E.
Rt. 2

Ashkum
320 acres



HALEY, DONALD L.
Rt. 2

Clifton
160 acres

HALEY, DONALD L.
Rt. 2

Clifton
320 acres

HAMILTON, EDWIN S.
Rt. 2

Ashkum
320 acres

HAMILTON, ELSIE B.
Rt. 2

Clifton
220 acres

HAMILTON, MRS. ELSIE
Rt. 2

Clifton
320 acres

HANSEN, CHRIS E.
Rt. 2

Clifton
82 acres

HANSON, LOUIS
Rt. 2

Clifton
80 acres

HARGRAVES, EDITH
Rt. 2

Clifton
80 acres

HARGROVES, EDITH
Rt. 2

Clifton
160 acres

HAVENER, NICK J.
Rt. 1

Herscher
120 acres

HAVLAND, LEONARD & ANTOINETTE Clifton
Rt. 2 240 acres

HENDRON, ROBERT L. Clifton
Rt. 1 80 acres

HIPKEY, WALTER Herscher
Rt. 1 160 acres

JANSSEN, JOHN O. Clifton
Rt. 2 160 acres

JENSEN, KRISTIAN Herscher
Rt. 1 165.3 acres

JOHNSON, ART Clifton
Rt. 1 160 acres

JOHNSON, MARY & ANDERSON, EMMA Clifton
Rt. 2 240 acres

KAHLERT, ALBERTO Clifton
Rt. 2 220 acres

KELCH, HAROLD W.
Rt. 2

Clifton
280 acres

KROLL, FRED
Rt. 2

Clifton
120 acres

KROLL, JOE
Rt. 1

Herscher
80 acres



LAMB, R. V.
Rt. 2

Clifton
1 acre

LINDLEY, JULIA B.
Rt. 2

Clifton
80 acres

LOY, HORACE
Rt. 2

Clifton
160 acres

MARTIN, MALCOLM JAMES
Rt. 2

Clifton
160 acres

MAU, MRS. ROSE
Rt. 1

Herscher
80 acres

MAYO, FRED
Rt. 2

Clifton
120 acres

MERKLE, ARTHUR
Rt. 2

Clifton
160 acres

McCUTCHEN BROS.
Rt. 2

Clifton
320 acres

PACHETT, WAYNE
Rt. 2

Clifton
80 acres

McNAMEE, MRS. HARRY
Rt. 1

Herscher
243.36 acres

PAPANECK, STEVE
Rt. 1

Chebanse
200 acres

MEENTS, FRIEDA
Rt. 2

Clifton
160 acres

PAPANEK, STEPHEN
Rt. 1

Chebanse
260 acres

PERRING, JOHN
Rt. 2

Clifton
160 acres

RICHARDS, RICHARD
Rt. 1

Herscher
360 acres

PETERSON, DONALD
Rt. 2

Ashkum
460 acres

SCHAFORTH, WILLIAM
Rt. 2

Clifton
160 acres

PORTER, PEARLE
Rt. 1

Herscher
160 acres

SCHULTZ ESTATE,
Rt. 2

Clifton
200 acres

PORTER, PEARLE
Rt. 1

Herscher
240 acres

SCHOOLMAN, JOHN
Rt. 2

Clifton
32 acres

SCHOOLMAN, WEERT H.
Rt. 2

Clifton
200 acres

SCHULTZ, HENRY W.
Rt. 2

Clifton
246½ acres

SHAIDE, WALTER
Rt. 2

Clifton
120 acres

SIEDENTOP, MRS. A. L.
Rt. 2

Clifton
162 acres

SIEDENTOP, ALFRED
Rt. 1

Herscher
320 acres

SMOLKOVICH, IGNAC
Rt. 1

Chebanse
240 acres

SMOLKOVICH, IGNAC
Rt. 1

Herscher
320 acres

SWEET, MRS. MAE
Rt. 2

Clifton
240 acres

TATRO. LAWRENCE
Rt. 1

Herscher
160 acres

TRUMBLE, DURWOOD
Rt. 1

Herscher
160 acres

TATRO, LAWRENCE C.
Rt. 2

Clifton
240 acres

WADE, BROS.
Rt. 2

Clifton
80 acres

THORSON, CARL
Rt. 2

Herscher
183 acres

WADLEIGH, MOREY
Rt. 1

Herscher
240 acres

TIMOTHY, ELLA K.
Rt 2

Clifton
160 acres

WADLEIGH, THEODORE
Rt. 1

Herscher
200 acres

WADLIGH ESTATE — Chebanse
Rt. 1 — 280 acres

WALSH, ROBERT — Clifton
Rt. 2 — 160 acres

WARMBIR, HENRY — Clifton
Rt. 2 — 162 acres

WEAVER, DONALD E. — Clifton
Rt. 2 Christensen, Henry & Minnie 191

WEAVER, LINCOLN L. — Herscher
Rt. 1 — 80 acres

WEPPRECHT, ESTATE — Herscher
Rt. 1 — 80 acres

WHANGLEATHER ESTATE — Chebanse
Rt. 1 — 80 acres

WIDHOLM, ADOLPH — Clifton
Rt. 2 — 240 acres

WILKEN, IBE
Rt. 2

Clifton
240 acres

YONKE, PAUL & WILBERT
Rt. 2

Clifton
80 acres

WILKIN, GERHARD
Rt. 2

Clifton
143 acres

ZIRKLE, RUSSELL H.
Rt. 2

Clifton
160 acres

ONARGA TOWNSHIP

ONARGA

DELREY

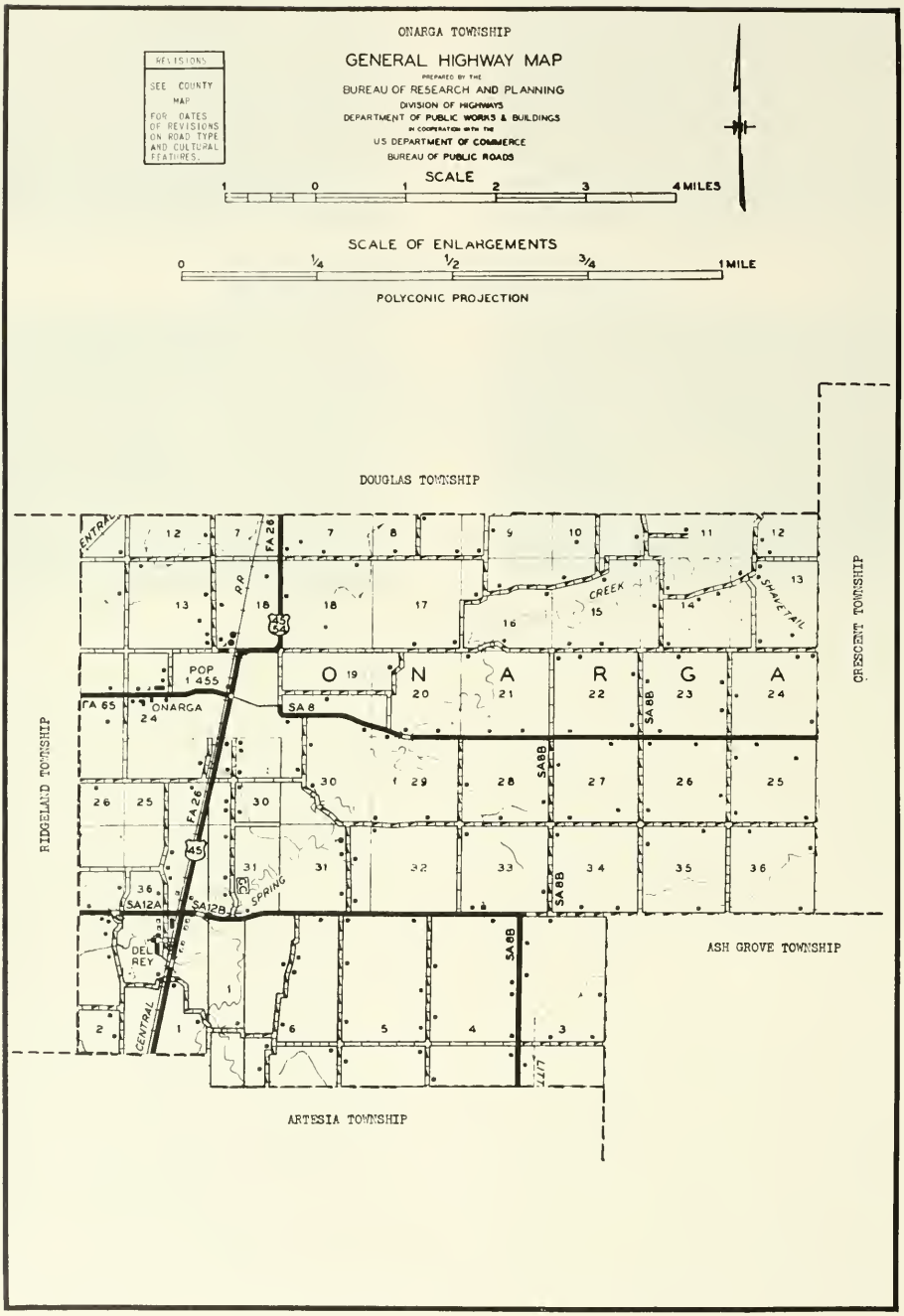
ONARGA TOWNSHIP
GENERAL HIGHWAY MAP
PREPARED BY THE
BUREAU OF RESEARCH AND PLANNING
DIVISION OF HIGHWAYS
DEPARTMENT OF PUBLIC WORKS & BUILDINGS
IN COOPERATION WITH THE
US DEPARTMENT OF COMMERCE
BUREAU OF PUBLIC ROADS
REVISIONS
SEE COUNTY MAP FOR DATES OF REVISIONS ON ROAD TYPE AND CULTURAL FEATURES.
SCALE
1 0 1 2 3 4 MILES
SCALE OF ENLARGEMENTS
0 1/4 1/2 3/4 1 MILE
POLYCONIC PROJECTION
DOUGLAS TOWNSHIP
RIDGELAND TOWNSHIP
CRESCENT TOWNSHIP
ASH GROVE TOWNSHIP
ARTESIA TOWNSHIP
ONARGA
POP 1 455
FA 65
FA 26
SA 8
SA 8B
SA 12A
SA 12B
45
CENTRAL
RR
CREEK
SHAKETAIL
SPRING
DEL REY
LITT

ONARGA

One of the older and larger villages of Iroquois County is Onarga, which in 1950 had a total population of 1,455. Here is located the Onarga Canning Company, a leading plant in this part of the county. The village is situated on the Illinois Central Railroad and on US highways 45 and 54. It is the principal community of Onarga Township, with a total population of 2,123.

DELREY

Another community in Onarga Township is the village of Delrey, located just south of Onarga. In 1950 it had a population of 89. This village is also situated on the Illinois Central Railroad and on US highways 45 and 54.

O'HARES AT ONARGA

FORD CARS AND TRUCKS

ALLIS CHALMERS FARM MACHINERY

ONARGA, ILLINOIS

PHONE 46
FOR FORD CARS AND TRUCKS

PHONE 133
FOR ALLIS CHALMERS MACHINERY

ONARGA STATE BANK

ONARGA, ILLINOIS

PHONE 15

MEMBER
FEDERAL DEPOSIT INSURANCE CORPORATION

PRESBYTERIAN CHURCH

Onarga

DEL REY CEMETERY Del Rey
Rt. 1

ONARGA COMMUNITY SCHOOL Onarga
Unit 1



ARENDS, ARNOLD Onarga
10 acres

BAKER, LESTER Onarga
Rt. 2 80 acres

AUSTIN, JOE R. Onarga
Rt. 2-W 120 acres

BARBER, E. J. Gilman
Rt. 1 124 acres

BAKER, CHIC Onarga
Rt. 1 120 acres

BARRITT, FERN Onarga
Rt. 1 96 acres

BEESLEY, PEARL
Rt. 1

Onarga
85 acres

BENJAMIN, MRS. CHAS.
Rt. 1

Gilman
80 acres

BENSON, GEORGE E
Rt. 1

Thawville
3 acres

BOOTH LUMBER YARD
Harry Stillens Mgr.

Onarga



BORK NURSERY

Onarga

BORMAN, JOHN & HENRY
Rt. 2

Onarga
80 acres

BRADSHAW SHELL SERVICE
Kempton J. Bradshaw-- Where Service Counts

Onarga

BROWN, MAUD

Onarga
100 acres

BRUNWASSER, JACK
Rt. 2 Fratie Strode, opr.

Onarga
280 acres

CLARK, JESSIE
Rt. 2

Gilman
100 acres



COLEBANK, GRANT
Rt. 1

Onarga
80 acres

CANDIT, CLARENCE
Rt. 2

Gilman
120 acres

CONN, LESLIE
Rt. 1

Thawville
120 acres

CONN, RONALD
Rt. 1

Thawville
160 acres

COMPTON, MAUD

Onarga
240 acres

COOK, MRS. CEEIL G.
Rt. 1

Onarga
160 acres

CORETT, R. G.
Rt. 2 West

Onarga
5 acres

COX, MILDRED
Rt. 2

Onarga
80 acres

CORNELUIS, MARY
Rt. 2

Onarga
280 acres

CROZIER, JAMES
Rt. 2 East

Onarga
80 acres

COTTER, JOHN
Rt. 1

Onarga
120 acres

CULTRA, H. W.
Rt. 2

Onarga
65 acres

COX, EARL
Rt. 2 West

Onarga
75 acres

CULTRA, H. W.
Rt. 1

Onarga
160 acres

CULTRA, S. B. Onarga
Rt. 2 Lloyd E. Lambert, opr. 160 acres

CULTRA, STUART B. Onarga
Rt. 2 Noble F. Smith, opr. 160 acres

CULTRA, STUART Onarga
Rt. 160 acres

CURPHEY, HAROLD Onarga
Rt. 1 130 acres



DARO, MARY ANN Onarga
Rt. 2 120 acres

DEL-REY FARMERS GRAIN CO. Del-Rey
Wm. F. Siemons Mgr.

DILLON, LESTER E. Gilman
Rt. 1 124 acres

DOEDEN, H. F. Onarga
Rt. 1 80 acres

DOEDEN, HARM F. — Onarga
Rt. 1 — 160 acres

CLARA EGGES ESTATE — Onarga
Rt. 2 — 160 acres

DUBBEL, ANNA — Onarga
Rt. 1 — 80 acres

EGGLEY, GERTRUDE — Thawville
Rt. 2 — 309 acres



DUBBEL, HENRY G. — Onarga
Rt. 1 Kenneth Perkinson, opr. — 240 acres

EISENHOWER, ED — Onarga
Rt. 1 — 170 acres

DUBBEL, HENRY — Onarga
Rt. 1 Wilbert Ahlden, opr. — 240 acres

EISENHOWER, ELIZABETH — Onarga
Rt. 2 East Elmer Ebert, opr. — 160 acres

ELLIOT, JULIAN
Rt. G. D.

Onarga
40 acres

EMPEY, ED F.
Rt. 2 West

Onarga
32 acres

ESHELMAN, BERT L.
Rt. 2

Onarga
120 acres



G. 'O. ESHLEMAN, SHELL DISTRIBUTOR-Onarga

ESHLEMAN, HENRY J.
Rt. 2

Onarga
120 acres

EVERSOLE, MABLE & JOHN
Rt. 2 East Harold Ahlen, opr.

Onarga
246 acres

FAIRCHS, ARTHUR
Rt. 1

Gilman
179 acres



FEHRM, VICTOR
Rt. 1

Onarga
2 acres

FRAZEE, IRENE
Rt. 2

Onarga
120 acres

FRAZEE, JOHN
Rt. 2 West

Onarga
1 acre

FROBISH ESTATE
Rt. 2

Onarga
240 acres

FROBISH, LOWELL
Rt. 1

Onarga
6 acres

FUOSS, FRANK W.
Rt. 1

Thawville
15 acres

FURBY, MRS. I. W.
Rt. 1

Onarga
160 acres

GAGNON, GEO.
Rt. 1

Onarga
118 acres

GIBSON, JOE R.
Rt. 2

Onarga

GOODWIN, ROBERT
Rt. 2 west

Onarga
5 acres

HALL, GEO. L.
Rt. 1

Onarga
220 acres

GRAY, CHAS. E.
Rt. 1

Onarga
240 acres

HEIBERGER, HENRY
Rt. 1

Onarga
160 acres



GRAY, LLOYD
Rt. 1

Onarga
½ acre

HEINE, HERMAN
Rt. 1

Onarga
240 acres

GROMOLL, MRS. GWENDOLYN
Rt. 2 West

Onarga
240 acres

HENDRICKS, MRS. KATE
Rt. 1

Onarga
160 acres

HENRICHS, EDWIN
Rt. 2

Onarga
240 acres

HENRICHS, LENNARD
Rt. 2

Onarga
120 acres

HICKS, JOHN
Rt. 1

Onarga
40 acres

HILDENBRAND, E. R.
Rt. 1

Onargw
170 acres

HILDENBRAND, MILFORD
Rt. 1

Thawville
160 acres

HOCKERSMITH, FRANK
Rt. 2 east

Onarga
120 acres

HOCKERSMITH, FRANK
Rt. 2 east

Onarga
310 acres

HOCKERSMITH, FRANK
Rt. 2 east

Onarga
133 acres

HOLLER, MARIAM
Rt. 2

Onarga
400 acres

IKINS, EARL
Rt. 1

Onarga
280 acres

HOLLINGSWORTH, EARL
Rt. 1

Onarga
220 acres

IRELAND, HAVEY G.
G.D.

Onarga
7½ acres

HULSE, MRS. ROBERT
Rt. 1

Thawville
50 acres

JIMISON, EARL
Rt. 1

Thawville
225 acres

IKINS, CLEMENT
Rt. 1

Onarga
94 acres

JONKMAN, MRS. EMMA
Rt. 1

Onarga
Tennant House

JONKMAN, MRS. EMMA
Rt. 1

Onarga
190 acres

JORDAN, GILBERT E.
Rt. 1

Onarga
160 acres

KERNS, ELLA
Rt. 2 C. L. Fink, opr.

Onarga
200 acres

KEURTH, ROBERT
Rt. 1

Onarga
140 acres

KIETZMAN, HENRY
Rt. 1

Delrey
2 acres

KIETZMAN, HENRY
Rt 1

Onarga
160 acres

KIETZMAN, CHARLES
Rt. 1

Onarga
200 acres



KINKEAD, OTTO
Gen. Delivery

Onarga
3 acres

KORITZ, MARY A.
Rt. 1

Thawville
178 acres

KRABLIN, HARRY
Rt. 2

Onarga
80 acres

KRABLIN, HARRY
Rt. 1

Onarga
180 acres

KRABLIN, HARRY
Rt. 1

Onarga
180 acres

KREMER, CHAS.
Rt. 1 John Kremer, opr.

Onarga
160 acres

LATHAM, GUY W.
Rt. 2

Onarga
120 acres

LAVOIE, ZEPHER J.
Rt. 2

Gilman
100 acres

LEE, ARTHUR W.
Rt. 1

Thawville
80 acres

LINDSAY, LESTER
Rt. 2 west

Onarga
312 acres

LINSAY, LLOYD
Rt. 2

Onarga
110 acres

LUBBEN, RAY C.
Rt. 1

Gilman
200 acres

LUEBCHOW, EDGAR
Rt. 1

Onarga
240 acres

LUEBCHOW, WILBUR
Rt. 2

Onarga
120 acres

LYON, P. G.
Rt. 1

Onarga
231 acres



LYON BROS.
Rt. 1

Thawville
120 acres

MADDIN, O. W.
Rt. 2 Arno Krumwiede, opr.

Onarga
240 acres

McNEIL, CHESTER L.
Rt. 1,
Onarga
85 acres

MEYERS, HOWARD
Rt. 1
Onarga
134 acres

LOUIS MELIND CO. ONARGA BRANCH--Onarga City

MILLER, EDWARD H.
Rt. 1
Onarga
120 acres

MEYER, DR. KARL A.
Gilman
320 acres

MORGAN, S. R.
Rt. 2
Onarga
200 acres

MEYER, ROBT. E.
Rt. 1
Onarga
45 acres

MUNSON ESTATE
Rt. 2
Onarga
160 acres

MUNSON, FRANK ESTACE
Rt. 1

Gilman
122 acres

NIMS, CHAS.
Rt. 1

Gilman
120 acres

NICHOLS, GLENN
Rt. 1

Onarga
120 acres

O HARE-AT-ONARGA
Ford-Cars & Trucks Allis-Farm Mchy.

Onarga

NICHOALDS, W. A.
Rt 1

Onarga
305 acres

O'HARR, ARNIE
Rt. 1

Onarga
2 acres

NIMS, AMIL C.
Rt. 1

Gilman
240 acres

OLSON, LORA
Rt. 1

Thawville
120 acres



ONARGA CANNING CO. Onarga
Destroyed by Fire in 1949



ONARGA NURSERY CO. Onarga
Town Hot Beds

ONARGA NURSERY CO. Onarga

ONARGA NURSERY Onarga
Rt. 2 160 acres

PETERS, JOHN Delrey
Rt. 1 15 acres

PERKINSON, PAGE Onarga
Rt. 1 240 acres



PFINGSTEN, GUSTAV Onarga
80 acres

PFINGSTEN, GUSTAV Onarga
180 acres

PFINGSTEN, LAWRENCE
Rt. 2

Onarga
90 acres

POOL, OSCAR
Rt. 1

Thawville
170 acres

PHILIPS, C. E.
Rt. 1

Onarga
80 acres

REDENIOS, LESTER I.
Rt. 1

Gilman
80 acres

PIERCE, RAY S.
Rt. 1

Thawville
5½ acres

RICE, ANN
Rt. 1

Onarga
200 acres

PILCHER, LESLIE
Rt. 1

Onarga
223 acres

RICE, ELIZABETH
Rt. 2

Onarga
160 acres

RIFE, GEORGE
Rt. 1

Gilman
80 acres

RUECK, FRED
Rt. 1 Edward Ruek, opr.

Onarga
160 acres

RISTOW, JOHN E.
Rt. 2

Onarga
80 acres

RUTLEDGE, NELLIE B.
Rt. 1

Onarga
200 acres

CHARLES H. ROHRBACH ESTATE
Rt. 1

Onarga
160 acres

SANDLIN, EDNA & DAVIS, ALMA
Rt. 1

Onarga
200 acres

ROSELIOUS, HERMAN
Rt. 2 east

Onarga
40 acres

SAXSMA, RICHARD D.
Rt. 2

Gilman
100 acres

SCHARP ,WILLIAM SR.
Rt. 1

Gilman
120 acres

SCHLEEF, MRS. HAUKE
Rt. 1 Rudolf Schleef, opr.

Onarga
200 acres

SCHOOLMAN, THEORDORE
Rt. 1

Gilman
160 acres

SCHRIEFER, ETTALINE
Rt. 2

Onarga
160 acres

SCHUMACHER, ALVIN

Onarga
200 acres

SCHUMACHER, ELMER
Rt. 1

Onarga
140 acres

SEEGMILLER, CLYDE
Rt. 1

Thawville
93 acres

SEGGEBRUCH, EMLIE
Rt. 1

Onarga
160 acres

SEGGEBRUCH, EMILIE
Rt. 1

Onarga
179 acres

SEGGEBRUCH, HERMAN
Rt. 1 Elmer Schumacher, opr.

Onarga
240 acres

SEGGEBRUCH, HERMAN
Rt. 1

Onarga
240 acres

SHARP, FRANK
Rt. 1

Gilman
160 acres

SHARP, VADA
Rt. 1

Gilman
185 acres

SHROYER, JOHN
Rt. 1

Onarga
267 acres

SKEELS, FLOYD
Rt. 1

Onarga
80 acres

SKEELS ESTATE
Rt. 2 F. Hockersmith Mgr.

Onarga
220 acres

SPRING CREEK GOLF CLUB — Onarga
Rt. 1

STEPHENS, JOHN B. — Onarga
Rt. 1 — 120 acres

STEIMAN, FLOYD — Gilman
Rt. 1 — 280 acres

STIEGMAN, ORVAL A. — Thawville
Rt. 1 — 240 acres

STEINER, JOHN A. — Onarga
Rt. 1 — 5 acres



SMITH, JULIA — Onarga
Rt. 2 — 160 acres

STEINMAN, FLOYD — Onarga
Rt. 2 — 240 acres

SMITH, LEO — Onarga
Rt. 1

SMITH, LEO
Rt. 1

Onarga
40 acres

STURM, WALTER
Rt. 2

Onarga
160 acres

SMITH, LEO
Rt. 1

Onarga
313 acres

SWANSON, VIOLA

Onarga
160 acres

SMITHURST, JENNIE
Rt. 1

Onarga
200 acres

TALBERT, CLYDE A.
Rt. 1

Onarga
164.4 acres

STURN, MARVEN

Onarga
120 acres

TALBERT, MRS. FANNIE
Rt. 1

Onarga
160 acres

TEXACO Oscar Pool Mgr. Onarga

U. THEESFELD FARM Onarga
Rt. 2 west 110 acres

UNDERWOOD, JOHN & CURTIS Thawville
Rt. 1 320 acres

VANCLEVE, MARY Onarga
Rt. 1 217 acres

WARNKE, ED Thawville
Rt. 2 80 acres

WARNKE, ROSE Thawville
Rt. 2 80 acres

WARNS, GEORGE Onarga
Rt. 1 270 acres

WASMER, ADOLPH M. Onarga
Rt. 1 160 acres

WASMER, FRED N — Onarga
Rt. 1 — 162 acres

WASMER, LOUIS — Onarga
Rt. 2 Ed Wasmer, opr. — 160 acres

WASNER, LOUIS — Gilman
Rt. 1 — 160 acres



WHALEN, JOHNIE — Thawville
Rt. 2 — 120 acres

WHEELER & CO. — Onarga

WHEELER, R. M. — Onarga
Rt. 1 — 310 acres

WILKEN, JOHN — Onarga
Rt. 2 W — 70 acres

WILKEN, JOHN — Onarga
Rt. 2 Wendell Wilken, opr. — 120 acres

WILKEN, LOUIS — Onarga
Rt. 1 — 100 acres

ZIRKLE, FRANK E. — Onarga
Rt. 1 General Contractor — 5 acres



ZECHER, MRS. LIZZIE — Thawville
Rt. 1 — 6 acres

PAPINEAU TOWNSHIP

GENERAL HIGHWAY MAP

PREPARED BY THE
BUREAU OF RESEARCH AND PLANNING
DIVISION OF HIGHWAYS
DEPARTMENT OF PUBLIC WORKS & BUILDINGS
IN COOPERATION WITH THE
U.S. DEPARTMENT OF COMMERCE
BUREAU OF PUBLIC ROADS

REVISIONS
SEE COUNTY MAP FOR DATES OF REVISIONS ON ROAD TYPE AND CULTURAL FEATURES.

SCALE
1 0 1 2 3 4 MILES

SCALE OF ENLARGEMENTS
0 1/4 1/2 3/4 1 MILE

POLYCONIC PROJECTION

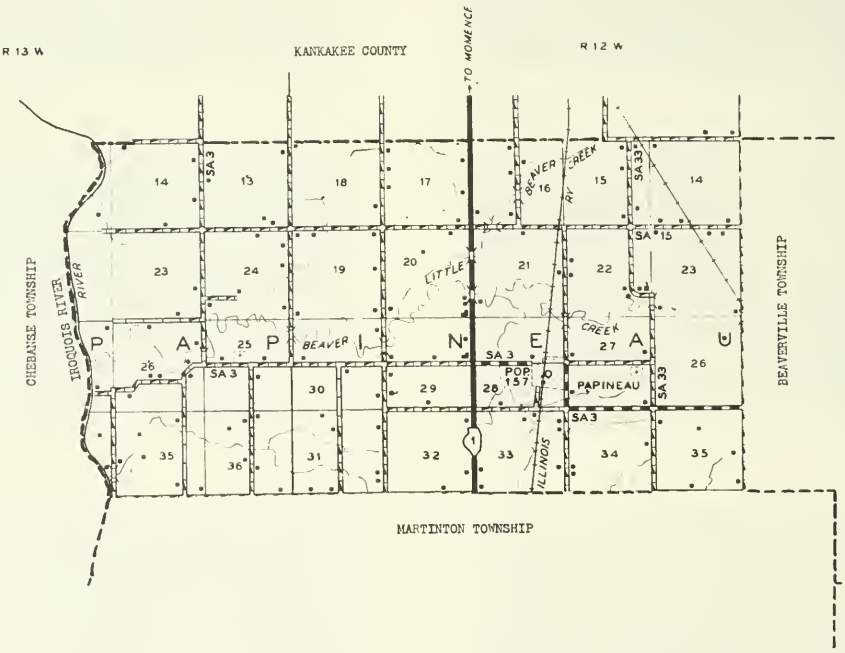

PAPINEAU

Originating as a French-Canadian settlement in pioneer times, Papineau village today has a population of 157. It is located in the north portion of Iroquois County not far from L'Erable, another village that began as a French-Canadian settlement. Papineau is situated on the Chicago & Eastern Illinois Railroad in the vicinity of Beaver Creek. Both Papineau and L'Erable were founded by French-Canadians from Bourbonnais, in nearby Kankakee County. Papineau is the only community in Papineau Township, which has a total population of 570.

IMMANUEL EVANGELICAL CHURCH Papineau
George Boskins Minister

BAPTIST COMMUNITY CHURCH Ridgeville, Onarga
Rev. Oman

ALEXANDER, FRANCIS — St. Anne
Rt. 2

ALEXANDER, FRANCIS — St. Anne
Rt. 2 — 45 acres

ALLAIN, KENNETH — St. Anne
Rt. 1 — 160 acres

ANDY, STRIEGEL — St. Anne
Rt. 2 — 20 acres

ARSENEAU, ELMER — St. Anne
Rt. 1 — 220 acres

BACHAND, ARTHUR — St. Anne
Rt. 2 — 100 acres

BARON A. J. — St. Anne
Rt. 2 — 240 acres

BARON, LEON — Papineau
Rt. 1 — 160 acres

BARON, LOUIE
Rt. 2

St. Anne
160 acres

BARON, LOUIS
Rt. 1

St. Anne
120 acres

BARON, LOUIS P.
Rt. 2

St. Anne
160 acres

BASS, FRED
Rt. 1

Martinton
200 acres

BEARDSLEY, CHAUNEY
Rt. 2

St. Anne
220 acres

BELL, FRANK
Rt. 2

St. Anne
120 acres

BENJAMIN, MRS DOLLY
Rt. 2

St. Anne
80 acres

BENJAMIN, MRS. R. L.

Martinton
328 acres

BILLINGS, ARMELL
Rt. 1

Papineau
160 acres

BOEHRNSEN, WILLIAM
Rt. 1

Martinton
80 acres

BLAIN, PHILIP
Rt. 1

Martinton
120 acres

BOONE, DOROTHY

Martinton
136 acres

BLAIN, RAYMOND
Rt. 2

St. Anne
171 acres

BOONE, LEO
Rt. 2

St. Anne
100 acres

BOEHRNSEN, ELSIE

Martinton
80 acres

BOONE, LEO
Rt. 2

St. Anne
120 acres

BOONE, WALTER — Papineau, 80 acres

BROUILETTE, CARRIE, Rt. 2 — St. Anne, 50 acres

BOUDREAU, FRED, Rt. 1 — Martinton, 80 acres

BROUILLETTE, CARRIE & MAILLOUX, Rt. 2 St. Anne — 160 acres

BOUHRNSEN, ALFRED, Rt. 1 — Papineau, 53 acres

BRUCE, JOHN & BERTHA, Rt. 1 — Martinton, 100 acres

BROCK, E. A., Rt. 2 — St. Anne, 200 acres

CAISE, HENRY — Martinton, 200 acres

CAISE, PHILIP
Rt. 2

St. Anne
80 acres

CHENORE, BERT
Rt. 1

St. Anne
117 acres

CAISE, PHILIP
Rt. 1

Martinton
162 acres

CORRIVEAU, MERLE
Rt. 2

St. Anne
139 acres

CASE, DAVID
Rt. 1

Papineau
160 acres

CYRIER, MELINDA
Rt. 2

St. Anne
80 acres

CHAYER, ORELL P.
Rt. 2

St. Anne
1 acre

CYRIER, MELINDA
Rt. 2

St. Anne
320 acres

CYRIER, ROLAND
Rt. 2

St. Anne
80 acres

CYRIER, ROLAND
Rt. 2

St. Anne
97 acres

CYRIER, WILLIAM
Rt. 2

St. Anne
200 acres

DARAIS, FRANK
Rt. 2

St. Anne
130 acres

DEPATIS, PEARL
Rt. 2

St. Anne
80 acres

DOLL, EMMA

Martinton
80 acres

DOLL, WILL H.

Martinton
120 acres

DRESSEL, RIHHARD
Rt. 2

St. Anne
120 acres

DUBY BROS.
Rt. 2

St. Anne
190 acres

DUBY, MRS. WALTER
Rt. 2

St. Anne
80 acres

DUMAIS, MRS. LEAH
Rt. 2

St. Anne
120 acres

FORTIN, PAUL
Rt. 1

St. Anne
140 acres

FROG, MRS. ANNA
Rt. 1

Papineau
70 acres

FROGGE, ANNA

Martinton
80 acres

GEREAU, ARTHUR J.
Rt. 2

St. Anne
140 acres

GEREAU, HARVEY
Rt. 2

St. Anne
80 acres

GOSSIP, ERNIE
Rt. 2

St. Anne
40 acres

ALFRED, HEBERT
Rt. 2

St. Anne
136 acres

HAMILTON, BERTH
Rt. 1

St. Anne
160 acres

HEBERT, WILLIAM
Rt. 2

St. Anne
80 acres

HAMILTON, MRS. BERTHA
Rt. 1

St. Anne
240 acres

HINRICHS, ELDON

Martinton
98 acres

HART, WILLIAM
Rt. 2

St. Anne
4½ acres

HINRICHS, LOUIE
Rt. 1

Martinton
100 acres

HINRICHS, WILLIAM ESTATE
Rt. 1

Martinton
100 acres

HUNT, JOHN W.
Rt. 1

St. Anne
40 acres

HISER, WILLIAM
Rt. 2

St. Anne
120 acres

HUNT, LA VERNE
Rt. 2

St. Anne
117 acres

HUBERT, MRS. CLEM
Rt. 1

St. Anne
120 acres

ILER, DR. REX

St. Anne
147 acres

HULVEY, EMORY
Rt. 2

St. Anne
98 acres

JENKINS, ARTHUR

Papineau
80 acres

KEFBEN, HARVY
Rt. 1

Martinton
80 acres

KOESTER, MRS. MARGERETE

Martinton
195 acres



KRAFT, MRS. HENRY
Rt. 1

Martinton
100 acres

LAMOTTE, ARLEIGH

Martinton
80 acres

LAMOTTE, ARLIEGH

Martinton
120 acres

LAURENT, ALFRED J.
Rt. 2

St. Anne
253 acres

LAURENT, HARRY
Rt. 1

St. Anne
240 acres

LEBERT, OLIVER
Rt. 1

St. Anne
59 acres

LEBERT, OLIVER
Rt. 2

St. Anne
135 acres

LEBERT, OLIVER
Rt. 2

St. Anne
160 acres

LEEDER, HERMAN
Rt. 1

St. Anne
120 acres

LESCH, ERNEST

Papineau

LESCH, ERNEST

Martinton
80 acres

LESCH, ERNST
Rt. 2

St. Anne
200 acres

LESCH, GEORGE

Papineau
136½ acres

LESCH, HENRY J.
Rt. 2

St. Anne
80 acres

LESCH, ROBERT F. St. Anne
Rt. 2 80 acres

MONTE, ALEX St. Anne
Rt. 2 428 acres

MARCOTTE, MRS. JULIA St. Anne
Rt. 1 160 acres

MUNSON, DELLA St. Anne
Rt. 2 240 acres

MAYEAU, HOWARD Martinton
Rt. 1 116 acres

NATSCHKE, JOHN ESTATE St. Anne
Rt. 2 75 acres

MILLS, JOSEPH A. St. Anne
Rt. 2 96½ acres

PAPINEAU GRAIN COMPANY Papineau

PARADIES, CHARLES
Rt. 2

St. Anne
105 acres

PERRAULT, WILLIAM
Rt. 2

St. Anne
100 acres

POMBERT, MRS. CHAS.
Rt. 1

Beaverville
180 acres

PONTON, JOE
Rt. 2

St. Anne
180 acres

REGNIER, JOHN
Rt. 1

St. Anne
80 acres

REILLY, IRVING E.
Rt. 1

Papineau
140 acres

RENO, DONA
Rt. 2

St. Anne
120 acres

W. J. RUEBENSAM, I.C.H. DEALER

Papineau
320 acres

RUEBENSAM, W. J. Papineau

SAVOIE, MRS ODIEVE ESTATE St. Anne
Rt. 2 175 acres

SAINDON, LOUIE J. Beaverville
Rt. 1 40 acres

SCHOTH, JOHN Martinton
80 acres

ST.PERRIE, MRS. IDA St. Anne
Rt. 1 135 acres

SCHREIB, CHAS. F. Martinton
Rt. 1 100 acres

SAVOIE, MERLE St. Anne
Rt. 2 185 acres

SCHREIB, WILLIAN Martinton
Rt. 1 80 acres

SCHROEDER, ANNIE — Martinton, 100 acres

SIROIS, ARTHUR G., Rt. 2 — St. Anne, 120 acres

SCHUMACHER, HENRY, Rt. 1 — Martinton, 240 acres

SOUCIE, ORVILLE, Rt. 1 — St. Anne, 77 acres

SEIFER ESTATE, Rt. 2 — St. Anne, 120 acres

SPRIMONT, GERALD, Rt. 2 — St. Anne, 80 acres

SHEETZ, MRS. H. J., Rt. 1 — Papineau, 320 acres

SWEARINGEN, MRS. JESSE, Rt. 2 — St. Anne

SWEARINGEN, MRS. JESSE
Rt. 2

St. Anne
365 acres

TATREAU, ALBERT
Rt. 2

St. Anne
200 acres

TATREAU, CHARLES
Rt. 1

St. Anne
98 acres

TEGGE HERMAN

St. Anne
76 acres

TEGGE, HERMAN

Papineau
190 acres

THERRIEN, HAROLD
Rt. 2

St. Anne
172 acres

TRUDEAU, FRED
Rt. 1

St. Anne
50 acres

VADEBONCOFUR, WILLIAM
Rt. 2

St. Anne
160 acres

VOSS, GEORGE
Rt. 2

St. Anne
99 acres

VOSS RICHARD H.
Rt. 2

St. Anne
142 acres

VOSS, RICHARD

St. Anne
60 acres

WEBBER, A. LOUIS
Rt. 2

St. Anne
160 acres

WYATT, CHAS.
Rt. 1

Papineau
112 acres

DON'T GAMBLE when you buy your mobile home. Get Dollar for Dollar value . . . plus dependable service and carefree living, from . . .

WOODLAWN TRAILER SALES

Kankakee's Oldest Trailer Sales

ROUTE 45 & BROADWAY **KANKAKEE, ILL.**

PHONE 3-7663

JOHN SPIES, SALES MANAGER

PIGEON GROVE TOWNSHIP

CISSNA PARK

PIGEON GROVE TOWNSHIP

GENERAL HIGHWAY MAP

PREPARED BY THE
BUREAU OF RESEARCH AND PLANNING
DIVISION OF HIGHWAYS
DEPARTMENT OF PUBLIC WORKS & BUILDINGS
IN COOPERATION WITH THE
U.S. DEPARTMENT OF COMMERCE
BUREAU OF PUBLIC ROADS

REVISIONS

SEE COUNTY MAP FOR DATES OF REVISIONS ON ROAD TYPE AND CULTURAL FEATURES.

SCALE

1 0 1 2 3 4 MILES

SCALE OF ENLARGEMENTS

0 1/4 1/2 3/4 1 MILE

POLYCONIC PROJECTION

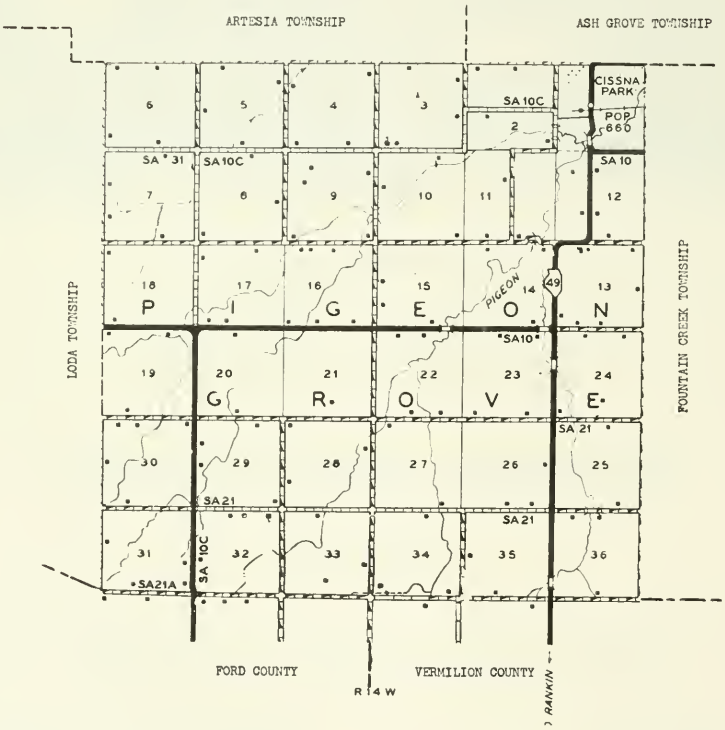

CISSNA PARK

Only community of Pigeon Grove Township, in the southern portion of Iroquois County, is the incorporated village of Cissna Park, which originated in the nineteenth century as a New Amish settlement. This faction of the original Amish sect is known officially as the Apostolic Church. Today, the village of Cissna Park has a total population of 660. It is situated on the Chicago & Eastern Illinois Railroad and on State 49. The township in which it is located, Pigeon Grove, has a population of 1.146. This township is entirely agricultural.

TRIANGLE FARM SUPPLY

CISSNA PARK, ILLINOIS
PHONE 190

JOHN DEERE FARM EQUIPMENT

NEW IDEA FARM EQUIPMENT

PROMPT COURTEOUS REPAIR SERVICE

CISSNA PARK CO-OPERATIVE LUMBER COMPANY

MANUFACTURERS OF
CONCRETE BLOCK
HAYDITE BLOCK
READY MIX CONCRETE
Where Quality Is Higher Than Price
PHONE 80
CISSNA PARK, ILLINOIS

BAUER FARM SERVICE

CISSNA PARK, ILLINOIS

LIMESTONE
PHOSPHATE
FERTILIZER
FEEDS
— PHONE 177 —

CISSNA PARK STATE BANK

MEMBER OF
F. D. I. C.
CISSNA PARK, ILLINOIS

CHRISTIAN APOSTOLIC CHURCH Cissna Park

CISSNA PARK COMMUNITY HIGH SCHOOL
Cissna Park 11½ acres

CISSNA PARK GRADE SCHOOL Cissna Park

ALBERS, MRS. MARY
Rt. 1

Loda
160 acres

BAIER CONCRETE PRODUCTS CO. Cissna Park

ALKIRE, CHARITY M.
Rt. 3

Hoopeston
196 acres

BARTH, LIZZIE

Cissna Park
5 acres

ARKENBERG, WILLIAM H.
Rt. 2

Cissna Park
320 acres

BAUER, ARTHUR E.
Rt. 1

Cissna Park
320 acres

BAER, RUDY
Rt. 1

Loda
190 acres

BAUER, C. G.
Rt. 2

Cisana Park
150 acres

BAUER FARM SERVICE — Cissna Park
Town

BAUER, MRS. P. — Cissna Park
Rt. 2 — 160 acres

BEENING, BEN — Loda
Rt. 1 — 160 acres

BERG, CARL G. — Loda
Rt. 1 — 190 acres

BRENNER, MRS. WM. SR. — Cissna Park
Rt. 2 — 160 acres

BRIGGS, L. E. — Wellington
Rt. 1 Charles E. Boyden Tennant — 160

BROWN, ETHEL — Paxton
Rt. 2 — 180 acres

BROWN, ETHEL — Paxton
Rt. 2 — 182 acres

BRUENS, HERMAN
Rt. 1

Cissna Park
160 acres

CARLON, MARY & RUTH
Rt. 2

Cissna Park
160 acres

BURTON, MISS HENRIETTA
Rt. 1

Milford
200 acres

CARLON ESTATE
Rt. 2

Rankin
240 acres

BURY, HENRY C.
Rt. 1

Milford
97 acres

CARLSON, MRS. SIGRID & HEINZ, MRS. MATTIE
Rankin

160 acres

BUSHUE, ARTHUR
Rt. 2

Rankin
240 acres



CHANDLER, SPENCER
Rt. 1

Loda
190 acres

CISSNA PARK CHEESE COMPANY Cissna Park

CLAUSS, JOE
Rt. 1

Cissna Park
120 acres



CISSNA PARK CO-OP Cissna Park

CLUVER CHEV-SALES
Town

Cissna Park

CISSNA PARK CO-OP GRAIN & COAL CO.
Cissna Park

COTTAGE INN Cissna Park

CLAUSS, JOE
Rt. 2

Cissna Park
80 acres

COUNCIL, JOHN C.
Rt. 2

Rankin
80 acres

COULTER, HOWARD E. Loda
Rt. 1 190 acres

EBERHARDT, MISS ANNA & LEHMAN, MABLE
Rt. 1 Clarence Rudin Tennant 240 acres
Cissna Park

DeWALL, MRS. MABEL Cissna Park
Rt. 2 320 acres

EHMAN, ADAM Cissna Park
Rt. 2 160 acres

DIPPEL, HI Loda
Rt. 1 80 acres

FARNEY JOE G. Cissna Park
Rt. 2 152 acres

DRILLING, WELLINGTON Cissna Park
Rt. 2 160 acres

FARNEY, JOHN Cissna Park
Rt. 1 80 acres

FARNEY, WM. & FUNK, SOPHIE — Rankin
Rt. 2 — 240 acres

FELLER LIVESTOCK SALES — Cissna Park

FINNEY, H. ROSS — Cissna Park
Rt. 2 — 320 acres



FOSTER, EARL — Paxton
Rt. 2 — 80 acres

FOSTER, EARL E. — Clarence
80 acres

FRANK, CHARLES — Cissna Park
Rt. 2 — 160 acres



FREDERICK, E. MARK — Cissna Park
Rt. 2 — 200 acres

GETZ, J. A. — Cissna Park
Rt. 1 — 160 acres

GUDEMAN, LEONARD W.
Rt. 2

Cissna Park
190 acres

GUDEMAN, PHILL
Rt. 2

Cissna Park
165 acres

HAROLD'S SHELL SERVICE
In Town Gas--oil--Tires

Cissna Park

HARWEGER, BERTHA
Rt. 1

Cissna Park
120 acres

HODEL, HENRY
Rt. 2

Cissna Park
200 acres

HODEL, WM P.
Rt. 2

Cissna Park
320 acres

HOFER, ALBERT L.
Rt. 1

Cissna Park
80 acres

HOFFMAN, SAM
Rt. 2

Cissna Park
80 acres

HOFMANN, JOSEPH
Rt. 2 Harry Bauer, opr.

Cissna Park
160 acres

HUBERT, GEO.
Rt. 2

Cissna Park
160 acres

JOHNSON, CYRUS
Rt. 1

Loda
127 acres

JUDY, KENNETH
Rt. 2

Rankin
160 acres

KAUFMAN, FRED
Rt 1

Cissna Park
140 acres

KELLERHALS, FRED
Rt. 1

Cissna Park
192 acres

KNAKE, MINNIE
Rt. 1

Cissna, Park

KNAPP, ADAM J.
Rt. 1

Cissna Park
160 acres

KNAPP, DANIEL
Rt. 1

Cissna Park
160 acres

KREITER, CHARLES
Rt. 1

Cissna Park
160 acres

KNAPP, EDWARD G.
Rt. 2

Cissna Park
160 acres

KUEBLER, EMIL
Rt. 2

Cissna Park
80 acres

KNAPP, SAM G.
Rt. 2

Cissna Park
115 acres

LAUBSCHER, ARTHUR
Rt. 2

Cissna Park
200 acres

KORITZ BROS., LEONARD & MILTON
Rt. 1

Loda
160 acres

LAUBSCHER, BEN & MARIE
Rt. 2

Cissna Park
160 acres

LECONTE, F. C. — Cissna Park, 160 acres

MARATHON SERVICE — Cissna Park

LECONTE, FRANK, Rt. 2 — Cissna Park

Rt. 1 — Buckley, 300 acres

LeCONTE, MAURICE S., Rt. 1 — Loda, 160 acres

MARTIN, WILLIAM, Rt. 1 — Cissna Park

LYONS FARM, Rt. 1 Robert Council Tenn. — Cissna Park, 320 acres

MAXWELL, H. A., Rt. 2 — Rankin, 160 acres

MEUHLING, MARY
Rt. 2

Ciasna Park
160 acres

MURRAY, ARTHUR & FLOYD
Rt. 1

Cissna Park
160 acres

NELSON, RAYMOND S.
Rt. 1

Clarence
240 acres

NELSON, RAYMOND

Clarence
240 acres

NEWMAN, MISS KATHERINE
Rt. 1 Vincent & Ralph Newman

Cissna Park

NEWMAN, OTTO
Rt. 1 Vincent & Ralph Newman

Cissna Park
400 acres

NEUKOMM, BEN

Cissna Park
80 acres

NEUKOMM, LOUIS
Rt. 2

Cissna Park
240 acres

NORTON, FRANK
Rt. 1

Cissna Park
100 acres

OATHOUT, CLAUDE L.
Rt. 2

Cissna Park
160 acres

CLAUDE OATHOUT ESTATE
Rt. 1

Cissna Park
200 acres

O'BRIEN, CHARLES F.
Rt. 2

Rankin
200 acres

O'BRIEN, WILBER
Rt. 2

Rankin
240 acres

ONKEN, JOHN
Rt. 2

Cissna Park
120 acres



WALDER ORNAMENTAL WORKS
Rt. 2

Cissna Park

OTTEN, FRED
Rt. 1

Loda
190 acres

PETERS, HENRY — Cissna Park, 5½ acres

RENTSCH, WILLIAM M. Rt. 1 — Cissna Park, 120 acres

PYLE, GEO. Rt. 1 — Wellington, 80 acres

REUTTER, GOTTLIEB Rt. 1 Don Reutter Ten — Cissna Park, 80 acres

REBER, JOHN Rt. 2 — Cissna Park, 120 acres

REUTTER, JOHN Rt. 2 — Cissna Park, 160 acres

REETZ, ROSELLA and VOGEL, ARTHUR Rt. 2 — Cissna Park, 160 acres

RIGGS, W. T. & PACEY, GLADYS & GUY Rt. 1 — Buckley, 140 acres

RINKENBERGER, JACOB
Rt. 2

Cissna Park
51 acres

RUDIN, MRS. SARAH
Rt. 2

Cissna Park
160 acres

ROBERDS, A. J.
Rt. 1

Wellington
240 acres

SALZMAN, ERNEST A.
Rt. 1

Loda
170 acres

ROTH, EDWARD
Rt. 1

Loda
110 acres

SCHIPPERT, CHRIS
Rt. 2

Cissna Park
120 acres

RUDIN, MRS. ANNA
Rt. 2

Cissna Park
160 acres

SCHMITT, EMIL AND ROSE
Rt. 2

Cissna Park
100 acres

SEGGEBRUCH, ALBERT
Rt. 2

Cissna Park
160 acres

STEINER, MRS. PAULINE
Rt. 2

Rankin
160 acres

SEGGBRUCH, MRS. LINA
Rt. 2

Cissna Park
160 acres

SWANSON, HARRY E.
Rt. 1

Loda
190 acres

SHARP, FRANK W.
Rt. 1

Loda
80 acres

TESKE, ELWIN
Rt. 2

Cissna Park
160 acres

STEINER, LOYAL F.
Rt. 1

Cissna Park
80 acres

VOGEL, EDWARD
Rt. 2

Cissna Park
160 acres

VOGEL, ESTHER
Walder, Elmer Tennant
Cissna Park
240 acres

VOGEL, MABLE
Rt. 1
Cissna Park
120 acres

VOGEL, SILAS
Rt. 1
Cissna Park
80 acres

VOGEL, CLARENCE & MERKLE, ELIZABETH
Rt. 2
Cissna Park
160 acres

WALDBUSER, BEN
Rt. 1
Cissna Park
160 acres



WALDBESER, JOE M.
Rt. 1
Loda
190 acres

WEBER, LAWRENCE
Rt. 2
Cissna Park
160 acres



WEEPING WILLOW FUR FARM
Cissna Park
2 acres

WEERTS, HARVEY
Rt. 1

Cissna Park
160 acres

YERGLER, ELMER
Rt. 2

Cissna Park
160 acres

WILLIAMSON, DONALD
Rt. 2

Cissna Park
1 acre

YERGLER, JOHN
Rt. 2

Cissna Park
220 acres

WINGER, SAM
Rt. 2

Cissna Park
158.17 acres

YERGLER, SAM
Rt. 2

Cissna Park
160 acres

YERGLER, ANDREW

Cissna,Park
240 acres

YOUNG, EUGENE
Rt. 2

Paxton
160 acres

YOUNG, EUGENE
Rt. 2

Paxton
160 acres

YOUNG, JEFF
Rt. 1

Cissna Park
171 acres

PRAIRIE GREEN TOWNSHIP

GREER

PRAIRIE GREEN TOWNSHIP

GENERAL HIGHWAY MAP

PREPARED BY THE
BUREAU OF RESEARCH AND PLANNING
DIVISION OF HIGHWAYS
DEPARTMENT OF PUBLIC WORKS & BUILDINGS
IN COOPERATION WITH THE
U.S. DEPARTMENT OF COMMERCE
BUREAU OF PUBLIC ROADS

SEE COUNTY MAP FOR DATES OF REVISIONS IN ROAD TYPE AND CULTURAL FEATURE

SCALE

1 0 1 2 3 4 MILES

SCALE OF ENLARGEMENTS

0 1/4 1/2 3/4 1 MILE

POLYCONIC PROJECTION

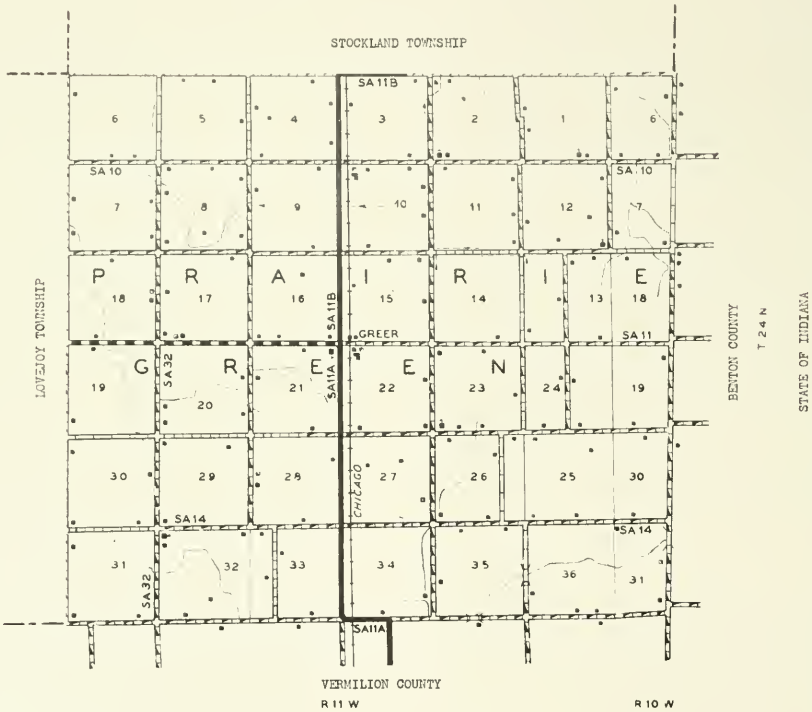

GREER

Only community of Prairie Green Township, in the southeast corner of Iroquois County, is the hamlet of Greer. It is located on the Chicago, Milwaukee, St. Paul & Pacific Railroad. About four miles west of it lies the village of Wellington, in Lovejoy Township. The township in which Greer is situated, Prairie Green, in 1950 had a total population of 512. It is an entirely agricultural township.

PRAIRIE GREEN PARSONAGE
Rt. 3

Hoopeston

CHURCH OF CHRIST

Prairie Green

PLEASANT HILL METHODIST CHURCH Pleasant Hill

PRAIRIE GREEN SCHOOL Wellington

VICTOR SCHOOL
Rt. 3 Hoopeston

ALKIRE, MRS. RESON
Rt. 3

Hoopeston
240 acres

ANDERSON, WALTER
Rt. 1

Wellington
160 acres

ARTER, MRS.
Rt. 1

Ambia
160 acres

BEASLEY, N. S.
Rt. 3

Hoopeston
160 acres

BECKER, BILL
Rt. 1

Wellington
160 acres

BENBOW, HERBERT L.
Rt. 3

Hoopeston
260 acres

BLAKE, FRANK E.
Rt. 3

Hoopeston
320 acres

BOYDEN, WILLIAM
Rt. 1

Milford
176 acres

BRASEL, CLYDE — Milford
Rt. 1

BRASEL, CLYDE M. — Milford
Rt. 1 — 240 acres

BRIGGS, ED — Hoopeston
Rt. 3 — 80 acres

BRIGGS, LAWARENCE — Wellington
Rt. 1 — 152 acres

BRIGGS, LAWARENCE — Hoopeston
Rt. 3 — 160 acres

BRIGGS, LAWARENCE — Hoopeston
Rt. 3 — 160 acres

BRIGGS, LAWARENCE — Hoopeston
Rt. 3 — 320 acres

BRIGGS, MINNIE M. — Hoopeston
Rt. 3 Victor Rush, opr. — 160 acres

BROUGHER, ANNA E.
Rt. 1

Wellington
160 acres

BROWN, GLEN
Rt. 3

Hoopeston
80 acres

BURTON, MISS HENRIETTA
Rt. 1

Wellington
200 acres

BURY, CLARANCE L.
Rt. 1

Wellington
140 acres

BURY, JOHN SR.
Rt. 2

Milford
144 acres

BURY, JOHN
Rt. 1

Wellington
200 acres

WM. BUTZOW ESTATE
Rt. 1

Ambia
187 acres

CAMERON, D. R.
Rt 1

Wellington
320 acres

CAMERON, HASEL
Rt. 1

Wellington
400 acres

ILL. CANNING CO.
Rt. 3

Hoopeston

CAREY, WILLIAM & J. T.
Rt. 3

Hoopeston
240 acres

CARLSON, JOHN A.
Rt. 1

Wellington
332 acres

CHURCHILL, FRED M.
Rt. 3

Hoopeston
160 acres

CLEMENT, OLIVER
Rt. 1

Wellington
80 acres



CLEMENT, OLIVER
Rt. 1

Wellington
240 acres

CLEMENTS, OLIVER
Rt. 1

Wellington
160 acres

COWAN, JOE
Rt. 1

Milford
120 acres

DIXON, GEORGE
Rt. 1

Milford
40 acres

CRAGG, R. L.
Rt. 1

Wellington
160 acres

DIXON, LOYD
Rt. 1

Milford
222 acres

DECKER, WILLIAM O.
Rt 3

Hoopeston
224 acres

DIXON, WILLIAM H.
Rt. 1

Ambia, Ind.
80 acres

DIXON, ARTHUR

Ambia
85 acres

DOBSON, MRS. MARY
Rt. 3

Hoopeston
153 acres

ECHARD, HUBERT
Rt. 1

Wellington
200 acres

FIGG, NELLIE M. & BURTON, FORREST
Rt. 1

Wellington
165 acres

EVANS, ALBERT
Rt. 3

Hoopeston
160 acres

FINCH, HARRY E.
Rt. 3

Hoopeston
160 acres

FIELD, LAUREN W.
Rt. 3

Hoopeston
200 acres

FINCH, HARRY E.
Rt. 3

Hoopeston
160 acres

FIELDING, HAROLD G.
Rt. 1

Milford
200 acres

FOLD, BABY
Rt. 1

Milford
285 acres

FOWLER GRAIN DEALERS — Wellington
Eldon Teegarden

GILLAN, OSCAR — Wellington
Rt. 1 — 160 acres

FOXWORTHY, WARNER K. — Milford
Rt. 1 — 80 acres

GILMAN, JOHN — Milford
Rt. 1 — 240 acres

GENZEL, PETER L. — Wellington
lot

GOLDSBERRY, JOHN — Hoopeston
Rt. 3 — 160 acres

GILLIAN, IRA — Wellington
Rt. 1 — 80 acres

GREGG, HARRY — Milford
Rt. 1 — 72 acres

GREEN, MRS. GRACE — Wellington
Rt. 1 — 240 acres

GREENBURG, KENNETH — Ambia
Rt. 1 — 123 acres

GREENBURG, JAMES B. — Hoopeston
Rt. 3 — 160 acres

GREENBURG, JAMES M. — Ambia
Rt. 1 — 240 acres

GREENBURG, LOUISA — Hoopeston
Rt. 3 — 80 acres

GREENBURG, LOUISE — Ambia
Rt. 1 — 110 acres

GREENBURG, RAYMOND — Hoopeston
Rt. 3 — 120 acres

GROGAN, JOHN J. — Ambia
162 acres

GURLEY, WILLIAM
Rt. 1

Milford
80 acres

GURLEY, WILLIAM
Rt. 1

Milford
280 acres

HALLICK, BERT
Rt. 3

Hoopeston
40 acres

HANDY, JAMES H.
Rt. 3

Hoopeston
160 acres

HARSIN, WILLIS
Rt. 3

Hoopeston
190 acres

HARSIN, WILLIS & FAMILY
Rt. 3

Hoopeston
103 acres

HEINEN, DR.
Rt. 3

Hoopeston
111 acres

HOPKINS, CHARLES B.
Rt. 1

Wellington
200 acres

HOUMES, DATE
Rt. 3

Hoopeston
80 acres

HOVMES, DATE A.
Rt. 3

Hoopeston
248 acres

HUSZ, BELLE
Rt. 1

Wellington
89 acres

IRVIN, LESLIE H.
Rt. 1

Wellington
160 acres

IRVIN, LELIE H.
Rt. 1

Wellington
160 acres

JOHNSON, RASMUS
Rt. 3

Hoopeston
80 acres

JOHNSON, W. H.
Rt. 3

Hoopeston
157 acres

JUDY, W. E.
Rt. 3

Hoopeston
80 acres

JUSTICE, LAWTON
Rt. 1

Wellington
160 acres

LAIRD, HARRIS
Rt. 1

Milford
180 acres

LAYDEN, ROBERT
Rt. 3

Hoopeston
160 acres

LAYDEN, ROBERT M.
Rt. 3

Hoopeston
360 acres

LOCKHART BROS.
Rt. 1

Wellington
200 acres

LOCKHART, GEO
Rt. 1

Wellington
120 acres

LOCKHEART, M. S.
Rt. 1

Wellington
365 acres

LOCKHART, WAREN
Rt. 1

Wellington
160 acres

LYONS, EARL
Rt. 1

Ambia, Ind.
80 acres

MC FANN, VANCE
Rt. 1

Milford
160 acres

MALADY, THOMAS E.
Rt. 3

Hoopeston
160 acres

McFARRIN, DON
Rt. 3

Hoopeston
240 acres

McFANN, O. F.
Rt. 1

Milford
120 acres

McFARRIN, DON
Rt. 3

Hoopeston
320 acres

McFANN, O. F.
Rt. 1

Milford
160 acres

MITCHELL, ROSE & EARNEST
Rt. 3

Hoopeston
80 acres

MOORE, KIRTS
Rt. 3

Hoopeston
160 acres

IN TRUST NATIONAL BANK OF CHGO.
Rt. 1

Hoopeston
160 acres

O'MALLEY, C. J.
Rt. 1

Ambia
200 acres

PATTERSON, GEORGE H.
Rt. 3

Hoopeston
80 acres

PFARSON, MRS. EMMA
Rt. 1

Wellington
160 acres

PERICE, LOWELE
Rt. 3

Hoopeston
100 acres

PHILLIPS, MINNIE
Rt. 3

Hoopeston
120 acres

PREACHERS AIDE SOCIETY
Rt. 1

Wellington
320 acres

TRUSTEE, PRUITT
Rt. 3 Willard Voyles Ten.

Hoopeston
237 acres

SASS, FRANK
Rt. 3

Hoopeston
160 acres

ROARK, HUGH H.
Rt. 3

Hoopeston
160 acres

SCHWARTZ, SIEGEL
Rt. 3

Hoopeston
240 acres

ROBERDS, A. J.
Rt. 1

Wellington
240 acres

SHERROW, R.
Rt. 3

Hoopeston
200 acres

ROTHGEB, EARL
Rt. 1

Wellington
120 acres

SISTLER, MRS. A.
Rt. 1

Wellington
320 acres

SNIVLEY, ROBERT
Rt. 3

Hoopeston
160 acres

SPROLL, ELMER
Rt. 3

Hoopeston
160 acres

SPROLL, ELMER
Rt. 1

Milford
180 acres

STEWART, JOHN
Rt. 1

Wellington
160 acres

SWARTZ, CLAUDE
Rt. 3

Hoopeston
240 acres

SWARTZ, LESTER
Rt. 1

Wellington
160 acres

SWARTZ, LESTER
Rt.1

Wellington
160 acres

SWARTZ, LESTER
Rt. 3

Hoopeston
200 acres

SWARTZ, OTIS
Rt. 1

Wellington
220 acres

VANNOVLYN, MARGARET
Rt. 3

Hoopeston
160 acres

TOTHEROH, DOLLIE
Rt. 3

Hoopeston
80 acres

WALL, MATTE, J.
Rt. 1

Milford
114 acres

TOTHEROH, MRS. GERALD
Rt. 1

Ambia
120 acres

WEBER, LAWARENCE
Rt. 1

Ambia
160 acres

TOTHEROH, LILLIAM
Rt. 3

Hoopeston
160 acres

WEBER, LAWARENCE
Rt. 1

Ambia
160 acres

WILBER, FRANK
Rt. 1

Milford
243 acres

WILLIAMSON, LYLE
Rt. 3

Hoopeston
16 acres

ZEIGLER, WILLIAM M.
Rt. 1

Wellington
240 acres

ZIEBART, ALBERT
Rt. 1

Milford
320 acres

ZIEBART, ERVIN E.
Rt. 1

Wellington
120 acres

ZIEBART, LEWIS
Rt. 1

Wellington

TIEBART, LOUIS P.
Rt. 1

Wellington
440 acres

ZIEBART, LOUIS P.
Rt. 1

Wellington
440 acres

ZOLLER, HAROLD
Rt. 3

Hoopeston
160 acres

ZOOK, PAUL
Rt. 3

Hoopeston
320 acres

RIDGELAND TOWNSHIP

THAWVILLE

RIDGEVILLE

RIDGELAND TOWNSHIP

GENERAL HIGHWAY MAP

PREPARED BY THE
BUREAU OF RESEARCH AND PLANNING
DIVISION OF HIGHWAYS
DEPARTMENT OF PUBLIC WORKS & BUILDINGS
IN COOPERATION WITH THE
U.S. DEPARTMENT OF COMMERCE
BUREAU OF PUBLIC ROADS

REVISIONS

SEE COUNTY MAP FOR DATES OF REVISIONS ON ROAD TYPE AND CULTURAL FEATURES.

SCALE

1 0 1 2 3 4 MILES

SCALE OF ENLARGEMENTS

0 1/4 1/2 3/4 1 MILE

POLYCONIC PROJECTION

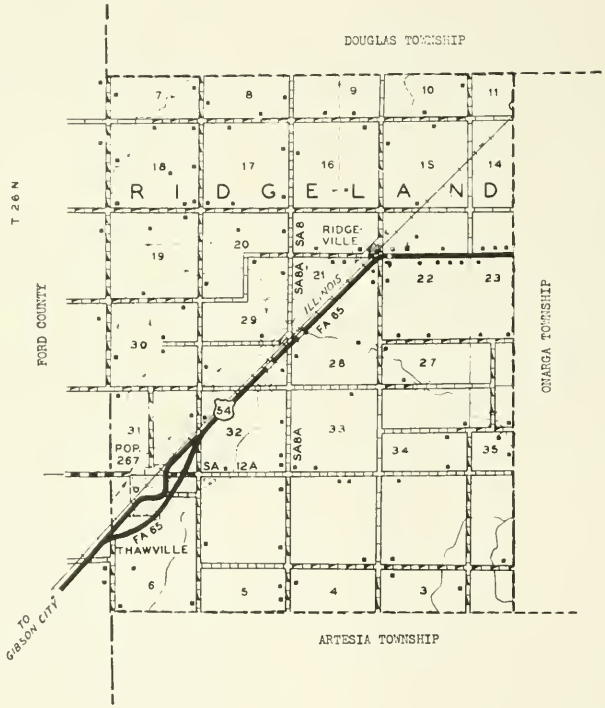

THAWVILLE

Thawville is the principal community of Ridgeland Township, in the western portion of Iroquois County. In 1950 the incorporated village of Thawville had a population of 267. It is located on the Illinois Central Railroad and on US 54. Just west of the village is the Ford County boundary line. The township in which it is situated, Ridgeland, has a total population of 652.

RIDGEVILLE

Another community in Ridgeland Township is the hamlet of Ridgeville, which in 1950 had a population of twenty-five. It also is located on the Illinois Central Railroad and on US 54. Three miles east of it is the village of Onarga, in Onarga Township.

THAWVILLE COMMUNITY HIGH SCHOOL
Thawville

THAWVILLE CEMETERY — Thawville
Rt. 1

BAKER, GEO. — Thawville
Rt. 2 — 80 acres

BENSON, ELMER J. — Thawville
Rt. 1 — 120 acres

BAKER, GEORGE E. — Thawville
Rt. 1 — 182 acres

BLISS, MISS CORA M. — Thawville
Rt. I — 160 acres

BAKER, WILLIAM — Onarga
Rt 2 — 120 acres

BOOTH, GEO. ESTATE — Thawville
Rt. 2 — 380 acres

CONDON, MRS. MARY
Rt. 1

Thawville
386½ acres

JOHNSON, DORA & FUOSS, FERNE
Rt. 2

Onarga
80 acres

DABO, MARY ANN
Rt. 2

Onarga
160 acres

ELIES, HERMAN
Rt. 2

Onarga
240 acres

DeFRIES, WALTER
Rt. 1

Thawville
120 acres



FARWELL, FRANK
Rt. 1

Thawville
160 acres

DODD, MARY
Rt. 1

Thawville
80 acres

FRAZEE, JOHN L.
Rt. 2 west

Onarga
320 acres

FRUIN, FRACIS J.
Rt. 1

Onarga
120 acres

HEWSON, N.
Rt. 2

Onarga
50 acres

GAEBE, J. K.
Rt. 1

Thawville
160 acres

HOLLER, MARIAN
Rt. 2

Onarga
360 acres

GAGNON, GEO.
Rt. 1

Thawville
200 acres

JARVIS, GRACE
Onarga

Rt. 1
160 acres

HAPENNY, MABELLE
Rt. 1

Thawville
200 acres

JOERGER, ELMER H.
Rt. 1

Thawville
155 acres



KESTING, EDWARD
Rt. 2

Onarga
35 acres

KNOCHE, ROLLAND P.
Rt. 2

Onarga
480 acres



KNOCKE ESTATE

Onarga
120 acres

KOON, CLARENCE
Rt. 2

Onarga
120 acres

KNOCHE ESTATE
Rt. 2

Onarga
160 acres

KORITZ, AMOS C.
Rt. 1

Onarga
320 acres

KNOCHE, ROBERT D.
Rt. 2

Onarga
2 acres

LAMBERT, GEO. W.
Rt. 2

Ridgeland
45 acres

LINDSAY, D. B.
Rt. 1

Thawville
207 acres

LYON, ED.
Rt. 1

Thawville
80 acres

MAHER, BILL
Rt. 2

Onarga
160 acres

McMILLAN, J. H.
Rt. 2

Onarga
160 acres

McNEIL, CHESTER L.
Rt. 2

Onarga
80 acres

MILLER, MURRAY L.
Rt. 2

Onarga
140 acres

MURRAY, J. C.
Rt. 1

Thawville
240 acres



MYERS, EDNA L.
Rt. 2

Onarga
160 acres

NORVELL, LLOYD I.
Rt. 1

Thawville
80 acres

PERKINSON, WILLIAM
Rt. 1

Thawville
80 acres

OLSON, CORA
Rt. 1

Thawville
255 acres

PFAFF ESTATE
Rt. 1

Thawville
160 acres

ORR, CLIFFORD
Rt. 2

Onarga
80 acres

RASMUSSEN, LESTER, C.
Rt. 2

Onarga
40 acres

ORR, LLOYD W.
Rt. 2

Onarga
130 acres

REIGHEL, GEORGE
Rt. 2

Onarga
160 acres

REYNOLDS, HOWARD F.
Rt. 2

Onarga
120 acres

SLOAN & McNIEL, JOSEPHINE
Rt. 1

Ridgeland
160 acres

SAYLER, CORA C.
Rt. 2

Onarga
80 acres



SPELLMAN, ROSCOE N.
Rt. 2

Onarga
40 acres

SCHUBERT, MARGARET
Rt. 1

Thawville
80 acres

STIEGMAN, ANDREW E.
Rt. 1

Thawville
140 acres

SECHER, GEORGE
Rt. 2

Onarga
160 acres



STUCHER, EARNEST
Rt. 2 west

Onarga
80 acres



TAMMEN, DARREL
Rt. 1

Thawville

WALKER, ETHEL M.
Rt. 2

Onarga
240 acres

THOMAS, A. B.
Rt. 2

Onarga
193 acres

WASMER, CLARENCE
Rt. 2

Onarga
10 acres



THOMAS, CARRIE
Rt. 2

Onarga
120 acres

WEBER, CLARENCE
Rt. 2 Knoche Owner

Onarga
240 acres

THOMPSON, M. O.
Rt. 2

Onarga
160 acres



WILSON, R. L.
Rt. 2

Onarga
3½ acres

WOODRUFF, SADIE
Rt. 2

Onarga
160 acres

ZEEDYK, LAURA
Rt. 2

Onarga
160 acres



ZACHGO, HERMAN
Rt. 2

Onarga
120 acres

SHELDON TOWNSHIP

SHELDON

DARROW

WEBSTER

SHELDON TOWNSHIP

GENERAL HIGHWAY MAP

PREPARED BY THE
BUREAU OF RESEARCH AND PLANNING
DIVISION OF HIGHWAYS
DEPARTMENT OF PUBLIC WORKS & BUILDINGS
IN COOPERATION WITH THE
U.S. DEPARTMENT OF COMMERCE
BUREAU OF PUBLIC ROADS

REVISIONS
SEE COUNTY MAP FOR DATES OF REVISIONS ON ROAD TYPE AND CULTURAL FEATURES.

SCALE
1 0 1 2 3 4 MILES

SCALE OF ENLARGEMENTS
0 1/4 1/2 3/4 1 MILE

POLYCONIC PROJECTION

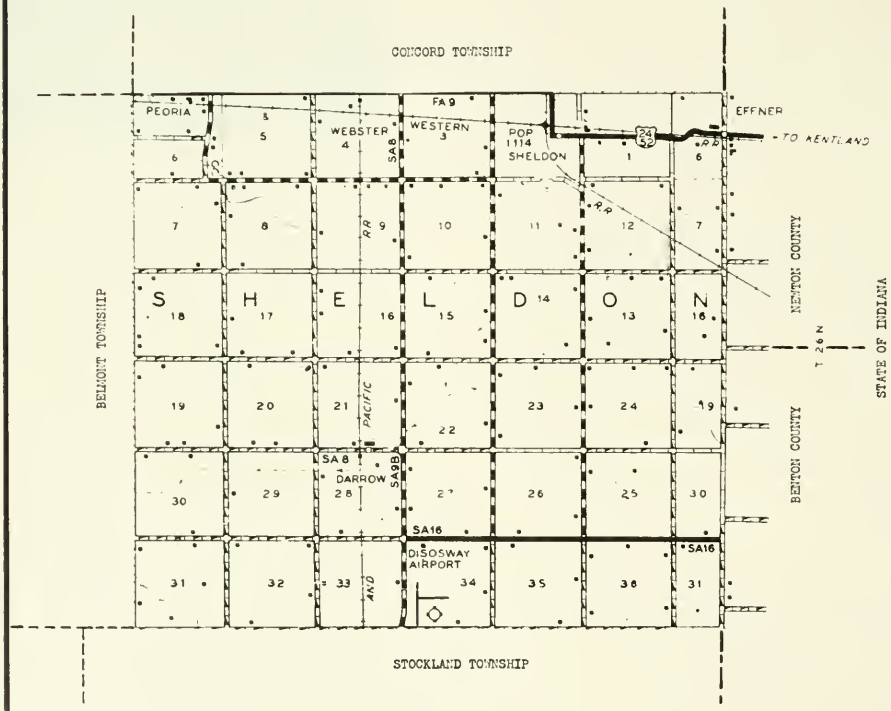

SHELDON

One of the older "railroad towns" of the county is Sheldon, which today has a population of 1,114. It began in 1860 as a switching point on the then new Toledo, Peoria & Western Railroad. Since then, it has become an important shipping point for grain. Sheldon is located near the Indiana state line on US highways 24 and 52 and on the Toledo, Peoria & Western and the New York Central railroads. It is the principal community of Sheldon Township, which has a total population of 1,669.

DARROW

Darrow is another community in Sheldon Township. It is located south of Sheldon on the Chicago, Milwaukee, St. Paul & Pacific Railroad. In 1950 it had a population of fifteen. Darrow is served by the postoffice at nearby Sheldon village.

WEBSTER

Still another community in Sheldon Township is the hamlet of Webster. It, also, is on the Chicago, Milwaukee, St. Paul & Pacific Railroad, as well as on the Toledo, Peoria & Western Railroad. Webster is served by the postoffice at nearby Sheldon.

E. M. SIPE

Quality Since 1911

LUMBER — PAINTS — BUILDING MATERIAL — COAL — HARDWARE

TELEPHONE 84 E. M. SIPE — OWNER SHELDON, ILLINOIS

METHODIST CHURCH Sheldon
Harding Rev.

PRESBYTERIAN CHURCH Sheldon
Wm. Montgomery Rev.

ONARGA MILITARY SCHOOL — Sheldon
Rt 1 — 100 acres

SHELDON GRADE SCHOOL — Sheldon
Dis. 5

ALLHANDS, PEARL — Sheldon
Rt. 1 — 120 acres



ANDREW, LEE M. — Sheldon
Rt. 2 — 95 acres

AMOS, MRS. ANNE — Sheldon
Rt. 2 — 257 acres

ANDREWS, MRS. L. & MASON, MISS L.
Rt. 1 — 160 acres

ANDERSON, W. F. — Sheldon
Rt. 1 — 160 acres

ARMSTRONG, MABLE & W. G. — Sheldon
Rt. 1 Harry Muller Ten. — 270 acres

BAIRD, MRS. OPAL
Rt. 1

Sheldon
160 acres

BOHNER, CHARLES
Rt. 3

Milford
82 acres

BOLTON, REECO (ESTATE)
Rt. 1

Sheldon
91 acres

BOWEN, CHARLES A.
Rt. 1 Buneta V. Foster,

Sheldon
300 acres

BOWLES, H. D.
Rt. 1 John Gordon, opr.

Sheldon
260 acres

BROWNE, LESLIE
Rt. 1

Sheldon
80 acres

BRUBAKER, HARRY
Rt. 1

Sheldon
200 acres

BRUBAKER, HARRY
Rt. 1

Sheldon
200 acres

BRUCKMAN, JOHN
Rt. 1

Sheldon
60 acres

BRUCKMAN, THERESA
Rt. 1

Sheldon
80 acres

BUCKLEY, EDGAR A.
Rt. 1

Sheldon
160 acres

BUCKLEY ESTATE
Rt. 1 Clayton Gillfillan Tennant

Sheldon
240 acres

BULE, H. E.
Rt. 2

Sheldon
12 acres

BULLARD, DORTHY
Rt. 2

Sheldon
13 acres

BURTON, DORTHY J.
Rt. 1

Sheldon
160 acres

CALAHAN ELMER & JONES, MRS. W. L.
Rt. 1

80 acres

CALDWELL, C.
Rt. 1

Sheldon
180 acres

CALLAHAN, ELMER
Rt. 3

Milford
80 acres

CARTON, R. P.
Rt. 1

Sheldon
240 acres

CHANCELLOR, W. E.
Rt. 1

Sheldon
200 acres

CHRISTENSON, NELLIE
Rt. 1

Sheldon
120 acres

CHRISTENSON, NELLIE
Rt. 1

Sheldon
320 acres

CHRISTESON, MRS. CHARLES
Rt. 1

Sheldon
160 acres

CLIFTON, CATHERENE
Rt. 1

Watseka
160 acres



COLE, G. W. Sheldon

CONLEY, E. H.
Rt. 1
Sheldon
160 acres

CONNER, REED
Rt. 2
Sheldon
100 acres

COYER, HECTOR
Rt.
Sheldon
16 acres

CRESAP, CLARA E.
Rt. 2
Sheldon

CRESEP, CLARA
Rt. 2-William Hougland, Tenant
Sheldon
160 acres

CRESAP, MRS. CLARA
Rt. 2
Sheldon
420 acres

CROSSLAND, JULIA M.
Rt. 1
Sheldon
160 acres

DARROUGH, ROSA
Rt. 1

Sheldon
160 acres

DARROW FARMERS CO-OPERATIVE GRAIN CO.
Sheldon

DARROW, FLORENCE
Rt. 1

Sheldon
160 acres

DAY, MOLLIE
Rt. 1

Sheldon
80 acres

DEERY, MRS. JOHN A.
Rt. 1

Sheldon
160 acres

DISOSWAY, FRED S.
Rt. 1

Sheldon
80 acres

DISOSWAY, FRED C.
Rt. 1

Sheldon
160 acres

DISOSWAY, FRED S.
Rt. 1

Sheldon
240 acres

DISOSWAY, WILBER
Rt. 1

Sheldon
236 acres

DOWBETT, CHARLES
Rt. 1

Sheldon
200 acres

DISOSWAY, WILLIAM
Rt. 1

Sheldon
170 acres

DOWDEN, W. C.
Rt. 3

Milford
251 acres

HASBARGEN, HARM
Rt. 1 Disoway, Fern Owner

Sheldon
160 acres

DOWLING, EDITH
Rt. 1

Sheldon
280 acres



DISOWAY, WILBER
Rt. 1

Sheldon

DOWLING, MAURICE H
Rt. 1

Sheldon
10 1/3 acres



EASTBURN, HOMER — Sheldon
Rt. 1 — 80 acres

EASTBURN, HOMER & MERLE — Sheldon
Rt. 1 John Kauzlarich Tennant — 160 acres

EASTBURN, P. W. — Sheldon
Rt. 2 — 100 acres

EASTBURN, RUSSELL — Sheldon
Rt. 2-Ray Kingdon, Tenant — 250 acres

EASTBURN, MRS. WILLIAM — Sheldon
Rt. 1-Dallas Fortin, Tenant

EDGAR, MARY — Sheldon
Rt. 1 — 200 acres

EDGAR, MRS. L. — Sheldoo
Rt. 1 — 120 acres

EDWARDS, WILLIAM T. — Watseka
Rt. 1 — 81 acres

EVAN S, J. S.
Rt. 3

Milford
200 acres

FOSTER, MRS. WILLIS C.
Rt. 3

Milford
240 acres

FERGERSON, GEORGE
Rt. 2

Sheldon
20 acres

FOX, ROSETT
Rt. 1

Watseka
120 acres

FLEMING, HORACE C.
Rt. 1

Sheldon
127 acres

FRANCIS BROS.
Rt. 2

Sheldon

FLEMING, HORACE C.
Rt. 1

Sheldon
162 acres

FRANCIS BROS.
Rt. 2

Sheldon
360 acres



GIBBONS ESTATE (MARY) & KATE HICKMAN — Sheldon, 60 acres

GILLFILLAN, MAMIE, Rt. 1 — Sheldon, 24 acres

GOODYEAR, L. & R., Rt. 1 — Sheldon, 160 acres

GOOSEY, GEORGE L., Rt. 2 — Sheldon, 180 acres

GREEN, J. W., Rt. 1 — Sheldon, 160 acres

GREEN, FRANK, Rt. 1 — Sheldon, 80 acres

GREENMAN, MRS. PORTIA, Rt. 2 — Sheldon, 1 acre

GREENMAN, MRS. PORTIA, Pt. 2 Donald Potter Ten — Sheldon, 160 acres

GREENMAN, PORTIA S.
Rt. 2

Sheldon
197 acres

GREENMAN, PORTIA
Rt. 1

Sheldon
223 acres

GREENMAN, MRS. PORTIA
Rt. 2

Sheldon
435 acres

GRODSKY, FLORA
Rt. 1

Sheldon
180 acres

GRODSKY, FLORA
Rt. 1

Sheldon
220 acres

HAGAN, MANUEL
Rt.

Sheldon
16½ acres

HANSON, ETHEL
Rt. 1

Sheldon
240 acres



HARDEITY, MILDRED
Rt. 1

Sheldon
200 acres

HARDISTY, MILDRED — Sheldon
Rt. 2 Rov Ladimer Tennant — 200 acres

HARRIS, LOUISE — Sheldon
Rt. 2-George Kirk, Tenant — 43 acres

HARRIS, L. C. — Sheldon
Rt. 1 — 252 acres

HARRIS, LOUISE O. — Sheldon
Rt. 2-George Kirk, Tenant — 120 acres

HAUBACK, J. B. — Sheldon
Rt. 2 — 83 acres

HAXBY, EMMA & ESTHER — Sheldon
Rt. 2 — 40 acres

HEISTAND, ELMER — Sheldon
Rt. 2

HOAGLAND, MARY — Sheldon
Rt. 2 — 180 acres

HOOTMAN, ROBERT
Rt. 1

Sheldon
240 acres

HULL, THENA
Rt. 1

Sheldon
160 acres

HUNGNESS, DR. N. O.
Town

Sheldon
20 acres

JOHNSON, J. G.
Rt. 1

Sheldon
178 acres

JOHNSON, J. G.
Rt. 1

Sheldon
320 acres

JOHNSON, J. G.
Rt. 1

Sheldon
160 acres

JOHNSON, OLIVER
Rt. 1

Sheldon
120 acres

JUILEN, FRANCIS
Rt. 1

Sheldon
120 acres

JULIEN, CECIL C.
Rt. 1

Sheldon
80 acres

LATIMER, ROY
Rt. 2

Sheldon
60 acres

KELLER, Y. M.
Rt. 1

Sheldon
160 acres

LIGHT, RAY
Rt. 1

Sheldon
80 acres

KITTERMAN, HARVEY
Rt. 2

Sheldon
4 acres

LOCKHART, ELMH
Rt. 1

Sheldon
222 acres

LARSON ESTATE
Rt. 1

Watseka
320 acres

LONG, N. GLYNNE
Rt. 2

Sheldon
102 acres

MACCLERENCE, MRS. EDWIN — Sheldon
Rt. 1 Howard F. Stump, opr. — 160 acres

MAYOTTE, A. J. — Sheldon
Rt. 1 — 80 acres

MALANEY, LULA — Sheldon
Rt. 2-J.L. Malaney, Tenant — 155 acres

McEWEN, ANNE ESTATE — Sheldon
Rt. 1 McEwen, Lyle Ten — 220 acres

MASON, BERT — Sheldon
Rt. 1 — 160 acres

McEWAN, SCOTT ESTATE — Sheldon
Rt. 1 — 147 acres

MAYO, HENRY — Sheldon
Rt. 1 — 80 acres

McKIMSON, ELLA — Sheldon
Rt. 1 — 125 acres

MINIER, PERRY — Sheldon
Rt. 1-Charles Reynolds, Tenant — 156 acres

MINIER, PERRY — Sheldon
Rt. 1 — 260 acres

MORRISON, EVERETT — Sheldon
Rt. 2 Fred Williamaon Ten

MORRISON HOMESTEAD — Sheldon
Rt. 2 Everett Morrison, opr. — 93 acres

MUNDY, RICHARD — Sheldon
Rt. in Town — None

MUNDY, RICHARD — Sheldon
Rt. 1 — 163 acres

NAGELE, ARTHUR — Sheldon
Rt. 1 — 80 acres

NAGELE, ART — Sheldon
Rt. 1 — 160 acres

NAGELE, ARTHUR
Rt. 1

Sheldon
160 acres

NAGELE, ARTHUR
Rt. 1

Sheldon
160 acres

NAGELE, ARTHUR
Rt. 1

Sheldon
200 acres

NAGELE, ARTHUR
Rt. 1

Sheldon
200 acres

NAGELE, WALTER
Rt. 1

Sheldon
160 acres

NICKLSON, TYSON
Rt. in town

Sheldon
84 acres



NORRIS GRAIN COMPANY

Sheldon

ODELL, JOHN F.
Rt. 1

Sheldon
160 acres

REYNOLDS, EMMA — Sheldon
Rt. 2 — 160 acres

RUNCK, FRED — Sheldon
Rt. 1 — 62 acres

ROSENBERGER, MINNIE — Sheldon
Rt. 1 — 160 acres

SCHLOTMAN, OSCAR F. — Sheldon
Rt. 1 — 100 acres

ROSENBERGER, MINNIE — Sheldon
Rt. 1 — 240 acres

SCHRIMPLIN, CHARLEY — Sheldon
Rt. 2

ROSS, BERT — Sheldon



SHELDON FARMERS CO-OPERATIVE ELEVATOR
Sheldon

SHRIMPLIN, PEARL — Sheldon
Rt. 1-Oscar White, Tenant — 120 acres

PRATT, EMMA — Sheldon
Rt. 1 — 160 acres

POTTER, HARRIET S. — Sheldon
Rt. 2 Roy McAlexander Ten — 240 acres

SHELDON FARMERS CO-OP ELEVATOR — Sheldon
W. L. McCLOUD CO. INC. — Sheldon



SHELDON IMPLEMENT CO. — Sheldon
In Town

SHEWAMI COUNTRY CLUB — Sheldon
Virgil Busby President

SHEWAMI GOLF COURSE — Sheldon
Rt. 1 Frank Clark Mgr.

SHRIMPLIN, GEORGE — Sheldon
Rt. 1 Robert Buck, opr. — 231 acres

WINGERT, PAUL D.
Rt. 2

Sheldon
60 acres

WYKLE, BERTHA
Rt. 1

Sheldon
210 acres

WOOD, MRS. MATTIE
Rt. 1

Sheldon
160 acres

YANA, HARRY
Rt. 1

Sheldon
120 acres

WOOD, MRS. MATTIE
Rt. 1

Sheldon
160 acres

ZOOK, R. M.
Rt. 1 Viola Griffith, opr.

Watseka
160 acres

WRIGHT, FRANK C.
Rt. 1 Max K. Mabbitt, Sr., opr.

Sheldon
160 acres

ZUMWALT, HERSHEL
Rt. 2

Sheldon
200 acres

THOMPSON, FRED — Sheldon



TRUMBLE, DURWOOD — Sheldon
Rt. 1 — 136 acres

TIP TOP MOTEL — Sheldon
Rt. 2 — 3 acres

WAITY, NELSON & KENNETH — Sheldon
Rt. 1-Richard Burton, Tenant — 108 acres

TRUDEAU, CHARLES — Sheldon
Rt.

WAITY, MRS. NINA — Sheldon
Rt. 2-Burton Charles — 264 acres

TRUMBLE, DURWARD — Sheldon
Rt. 2 — 120 acres

WARNER, MISS EDITH — Sheldon
Rt. 1 — 80 acres

E. M. SIPE BLDG. MATERIALS Sheldon

SPELLMAN, FERN D. Sheldon
Rt. 2 John Norder, opr. 160 acres



SUMNER ELEVATOR COMPANY Sheldon

TEEPEE RESTAURANT Efner
Rt. 2 In Town

WARREN, CHARLES Sheldon
Rt. 2 40 acres

WARREN, CHARLES W. Sheldon
Rt. 2 62 acres

WARREN, GEORGE E. Sheldon
Rt. 7½ acres

WEBSTER, ANNA (ESTATE) Sheldon
Rt.2-Paul Sowers, Tenant 255 acres

WEBESTER, BERNICE
Rt. 1

Sheldon
120 acres

WEBSTER, RAY
Rt. 1

Sheldon
160 acres

WEBSTER, D-V-M. DR. CARL
Rt. 1 Torbet, Gerald Ten.

Sheldon
160 acres

WESNER, JAMES
Rt. in Town

Sheldon
5

STOCKLAND TOWNSHIP

STOCKLAND

DAWSON PARK

STOCKLAND TOWNSHIP

GENERAL HIGHWAY MAP

PREPARED BY THE
BUREAU OF RESEARCH AND PLANNING
DIVISION OF HIGHWAYS
DEPARTMENT OF PUBLIC WORKS & BUILDINGS
IN COOPERATION WITH THE
U.S. DEPARTMENT OF COMMERCE
BUREAU OF PUBLIC ROADS

REVISIONS
SEE COUNTY MAP FOR DATES OF REVISIONS ON ROAD TYPE AND CULTURAL FEATURES.

SCALE

1 0 1 2 3 4 MILES

SCALE OF ENLARGEMENTS

0 1/4 1/2 3/4 1 MILE

POLYCONIC PROJECTION

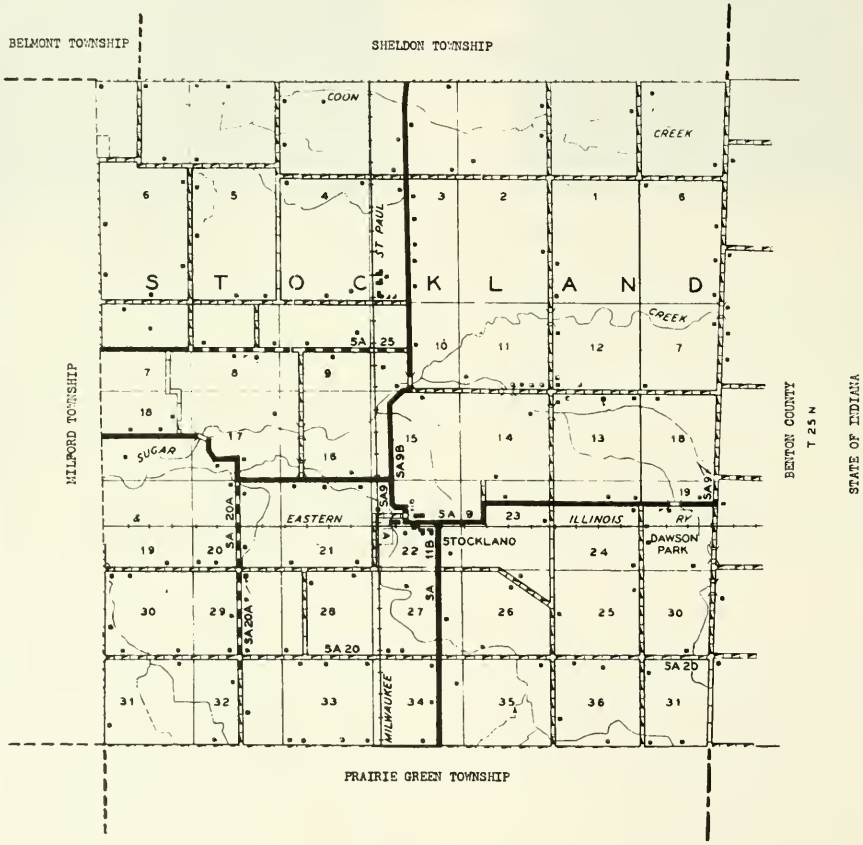

STOCKLAND

One of the only two communities in Stockland Township, southeast of Watseka, is the hamlet of Stockland. It is located on the Chicago & Eastern Illinois Railroad and serves as a trading center for the surrounding farm community. The township in which it is situated, Stockland, in 1950 had a total population of 721.

DAWSON PARK

The other community in Stockland is Dawson Park, located almost at the Indiana state line. It, also, is on the Chicago & Eastern Illinois Railroad.

SUGAR CREEK CEMETERY AND CHURCH — Milford
Rt. 1

STOCKLAND HIGH SCHOOL — Stockland
Dist. 253

ONARGA MILITARY SCHOOL — Milford
420 acres

STOCKLAND SCHOOL — Stockland
Consolidated

ADSIT, SHERMAN
Rt. 3

Milford
160 acres

BEALL, HOMER H.
Rt. 1

Milford
320 acres

ANDERSON, J. ARTHUR
Rt. 1

Milford
80 acres

BEALL, L. H. & EAREL, S. H.
Rt. 1

Milford
400 acres

ANDERSON, HERMAN
Rt. 1

Milford
320 acres

BEALL, MISS YOLANDE
Rt. 1 D. Wilcox, Ten.

Milford
120 acres

ANDERSON, HERMAN
Rt. 1

Milford
320 acres

BISHOP, HARRY

Milford
160 acres

BRADEN FARMS
Rt. 3

Milford
272 acres

BRASEL, FRANK ESTATE
Rt. 1 Bresel, Mourice

Milford
166 acres

BRAZIL, CARL W.
Rt. 1

Milford
76 acres

BRISCOE, WILLIAM
Rt. 3

Milford
120 acres

BUTTON, E. LEE
Rt. 3

Milford
140 acres

BURY, JOHN SR.
Cheever, Sidney, Tennant

Stockland
200 acres

BURY, MRS. RUTH
Rt. 1

Milford
266 acres

CALLAHAN, PORTER
Rt. 3

Milford
146 acres

CAMPBELL, JIM H.
Rt. 1

Milford
160 acres

CASSELL, JAKE

Fowler, Ind.
240 acres

CHEEVER, THOMAS
Rt. 3

Milford
130 acres

COLE, W. G.
Rt. 1

Milford
1220 acres

COLE, W. G.
Rt. 1

Milford

COLE, W. G.
Rt. 1

Milford

COLE, W. G.
Rt. 1

Milford
1100 acres

COLE, W. G.
Rt. 1

Milford

COLE, W. G. Milford
Rt. 1 Wichman, Theorode 1220 acres

CRISWELL, ROSS Milford
Rt. 1 1.25 acres

DAVIS, HAROLD, GEORGE, & DONALD Milford
Rt. 3 240 acres

DUKES, KATE Milford
Rt. 1 43 acres

ELMER, CLARENCE Sheldon
Rt. 1 Reifel, Conrad 350 acres

FIELDING, MRS. JOHN Milford
Rt. 1 Lyon, Chester 160 acres

FIELDING, GAYLE Milford
Rt. 1 120 acres

FORNOF, MRS. HELEN Milford
Rt. 1 317 acres



FREEMAN, LOUIE
Rt. 1

Milford
80 acres

FREEMAN, LOUIE
Rt. 1

Milford
160 acres

FREEMAN, PERRY W.
Rt. 1

Milford
300 acres

GARNER, PORTER C.
Rt. 3

Milford
80 acres

GERMAN, HAROLD J.
Rt. 1

Milford
240 acres

GERMAN, W. E.
Rt. 1

Milford
40 acres

GERMAN, W. E.
Rt. 3

Milford
160 acres



GIBSON LOUIS
Rt. 3

Milford
160 acres

GILLAN, RAY
Rt. 2

Milford
120 acres

GILLAN, RAY
Rt. 1

Milford
197 acres



GLASS, JAMES
Rt. 1 George Glass

Milford
80 acres

GLASS, WALTER
Rt. 1 George Glass

Milford
80 acres

GOLDSTIEN, ESTATE
Rt. 3

Milford
160 acres

GOLDSTEIN ESTATE

Mioford
160 acres

HALLOCK, B. J.
Rt 1

Milford
160 acres

HALLOCK, EARL
Rt. 1

Milford
160 acres

HANDY, DEL T.
Rt. 1

Milford
160 acres

HANDY, DEL T.
Rt. 3

Milford
205 acres

HAUSZ, ORIN
Rt. 1

Milford
160 acres

HUFFORD, RAYMOND
Rt. 1

Milford
160 acres

HULSE, HARRY T.
Rt. 1

Milford
120 acres

HUSTON, ROSCOE
Rt. 1

Milford
98 acres

HUTCHINS, VERNE
Rt. 1 Highfill. Charles Ten

Milford
360

JERGENSON, MRS. DOROTHY
Rt. 3

Milford
160 acres

JOHNSON, MR. & MRS. ARTHUR — Milford
Rt. 3 — 480 acres

JOHNSON, EDWARD — Milford
Rt. 1 — 120 acres

JOHNSON, GUS G. — Milford
Rt. 3 — 160 acres

KEEN, JESSE — Milford
Rt. 1 McCormick, Carl, Ten — 160 acres

KLEMME, LEO — Milford
Rt. 1 Klemme, Paul Ten — 210 acres

KLEMME, LEO — Fowler, Ind.
Rt. 2 — 300 acres

KROLL, DEWEY — Milford
Rt. 3 — 40 acres

LADD, WAYNE — Milford
Rt. 3 — 260 acres

LANGELLIER, FLOYD — Ambia Ind.
Rt. 2 — 120 acres

LANGLEER, CHESTER — Milford
Rt. 3 — 230 acres

LAURENCE, NANCY FARM — Milford
Rt. 3 — 240 acres

LAVICKA, ALTA MAY — Milford
Rt. 1 — 136 2/3 acres

LEITZ, ALFRED — Milford
Rt. 3 — 320 acres

LOCKHART, MRS. ALTA — Milford
Rt. 3 — 100 acres

LYON, HAROLD — Milford
Rt. 1 — 40 acres

MALO, MRS. S. C. — Milford
Rt. 1 — 150 acres

McKINNLEY, JOE — Milford
Rt. 1 — 3 acres

MONRO D. A. — Milford
Rt. 1 — 160 acres

MONTGOMERY, DR. CARL S. — Milford
Rt. 3 — 160 acres

MONTGOMERY, DR. CARL S. — Milford
Rt. 3 — 160 acres

MONTGOMERY, DR. CARL S. — Milford
160 acres

MONTGOMERY, DR. CARL S. & SCHERER, JOE
Rt. 3 — Milford — 320 acres

MORGESON, WALTER — Milford
Rt. 1 Morgeson, Virgil Ten

MORGESON, WALTER — Milford
Rt. 1 Virgil Morgeson, opr. — 293 acres

NICHEL, MARIE
Rt. 1

Milford
400 acres

NICKEL, MARIE
Rt. 1

Milford
200 acres

NOLIN, HULDA
Rt. 1 Claire Smith,

Milford
160 acres

PARRISH, GEORGE T.
Rt. 1

Milford
160 acres

PARRISH, GEORGE T
Rt. 1

Milford
160 acres

PARRISH, ROBERT A.
Rt. 1

Milford
212 acres

PETERSON, HATTIE
Rt. 1

Milford
160 acres

PETERSON, HATTIE
Rt. 1

Milford
205 acres

POSKIN, JOSEPH & COOLEY, BERNARD
Rt. 1 Earl Park, Ind. 320 acres

CHAS. W. REEVES GRAIN CO. Stockland

PREMIER POPCORN CO. Cutmer
Rt. 3

CHARLES W. REEVES GRAIN CO. Cutmer

PREMIER POPCORN CO. Cutmer
Rt. 3

REXER, MIKE ESTATE Milford
Mowrey, James, Ten 160 acres

PRUITT, FRANK Milford
Rt. 3 80 acres

REXER, MIKE ESTATE Milford
Mowrey, James, Ten 200 acres

REXER, MRS. ROZELLA — Milford
Rt. 1 Whitesel, Leo Ten — 120 acres

RODER, CLARENCE — Sheldon
Rt. 1 — 280 acres

RICHARDSON, O. F. — Milford
Rt. 1 Lundberg, Warren Ten — 160

ROEDER, CLARENCE — Sheldon
Rt. 1 — 342 acres

RISSER, MRS. LOUIS — Milford
Rt. 3 — 87 acres

ROSENBERGER, PORTER — Milford
Rt. 1 — 80 acres

ROBBINS, ANNA E. — Milford
Rt. 1 — 113 acres

ROSENBERGER, PORTER — Milford
Rt. 1 — 160 acres

BOSS, JUDY & IMOGENE
Rt. 3

Milford
435 acres

SINN, BILLA
Rt. 1 Handy, George Ten

Milford
240 acres

RUSSELL, BAXLEY & CHARLES
Rt. 3

Milford
400 acres

SLIFE, G. C.
Rt. 1

Milford

SANBORN, ISARANDA
Rt. 3

Milford
140 acres

SLIFE, G. C.
Rt. 1

Milford

SEVER, CURTIS L.

Stockland
146 acres

SLIFE, G. C.
Rt. 1

Milford
360 acres



SLIFE, ROBERT
Rt. 3

Milford
1 acre

SMILEY, GLEN
Rt. 2

Milford
80 acres



STOCKLAND LUMBER CO.

Stockland

SULLIVAN, EVERETT & GRACE
Rt 1

Milford
80 acres

SULLIVAN, EVERETT & GRACE
Rt. 1

Milford
120 acres

SUMMNER, MRS. A. T.
Rt. 1

Milford
1 acre

SUMNER, A. T.
Rt. 1

Milford
160 acres

SUMNER, A. T. & SON
Rt. 1

Milford
Tennant

SUMNER, A. T. & SONS
Rt. 1
Milford

SUMNERS, A. T. & SON
Rt. 1 Smith, Eugene Tennant
Milford
320 acres

SUMNER, A. T. & SON
Rt. 1
Milford
Tennant

SUMNER, A. T. & SON
Rt. 1
Milford
12.8 acres

SUMNER, A. T. & SONS
Rt. 1
Milford

SUMNER, E. C.
Rt. 3
Cutmer

SUMNER, A. T. & SON
Rt. 1 DeLong, Bert
Earl Park, Ind.
320 acres

SUMNER, ESTATE E. C
Rt. 3
Milford
200 acres

SUMNER, ESTATE E. C. Milford
Rt. 3 200 acres

E. C. SUMNER ESTATE Milford
Rt. 1 211 acres

E. C. SUMNER ESTATE Milford
Rt. 3 200 acres

SUMNER ESTATE E. C. Earl Park, Ind.
Rt. 1 200 acres

SUMNERS, E. C. ESTATE Milford
Rt. 1 210 acres

SUMNER, ESTATE E. C. Sheldon
Rt. 1 200 acres

SUMNER, ESTATE E. C. Milford
Rt. 3 211 acres

SUMNER ESTATE E. C. Milford
Rt. 3 220 acres

SUMNER, ESTATE E. C. Milford
Rt. 1 220 acres

SUMNER, E. C. ESTATE Milford
Rt. 1 480 acres

SUMNER ESTATE Milford
Rt. 1 220 acres

SUMNER, EDWARD JR. Milford
Rt. 1 320 acres

SUMNER ESTATE E. C. SR. Milford
Rt. 1 320 acres

SUMNER, JOHN Milford
Rt. 1 Edward Keller, opr. 320 acres

SUMNER, MRS. E. C. Milford
Rt. 1 Handy, Donald Tennant 360 acres

SWARTZ, CLAUDE Milford
Rt. 1 160 acres

TAMMEN, HENRY — Milford
Rt. 3 Harry Tammen, opr. — 320 acres

TUDOR, CHARLES W. — Stockland

THOMAS, LUCILLE — Milford
Rt. 1 Ferdinand, Walter, Tennant — 212

WHITESEL, J. H. — Milford
Rt. 1 — 77 acres

TRUMAN — Milford
Rt. 1 — 50 acres

WHITESEL, J. H. — Milford
Rt. 1 — 77 acres

TRUMAN, HANK — Milford
Rt. 1 — 50 acres

WHITESEL, J. H. — Milford
Rt. 1 — 80 acres

WHITTET, NETTIE. Milford
Rt. 1 160 acres

WICHMAN, AUGUST Milford
Rt. 1 210 acres

WILLIAMS, CHARLES Milford
Rt. 1 200 acres

WILLIAMS, RAY H. Milford
Rt. 1 81½ acres

WINGARD, A. D. Sheldon
Rt. 1 Stennet, Ray 231 acres

WISNER, JOHN Milford
Rt. 3 234 acres

WOLFE, MRS. HENRY Milford
Rt. 3 Donald Wolfe 340 acres

WOOD, FRANK Milford
Rt. 1 160 acres

WRIGHT, JENNIE C. Milford
Rt. 3

WRIGHT, JENNIE C. Milford
Rt. 3 220 acres



WRIGHT, JENNIE C Milford
Rt. 3

ZELMOTT, MARY Milford
Rt. 1 105 acres

THE ILLINOIS STATE FLAG

STATE FLAG OF ILLINOIS

Illinois' State Flag was officially adopted on July 6, 1915, after a vigorous campaign by Mrs. Ella Park Lawrence, State Regent of the Daughters of the American Revolution.

Early in 1912, Mrs. Lawrence began visiting local D. A. R. chapters throughout Illinois seeking cooperation in promoting selection of an official State banner to place in the Continental Memorial Hall in Washington, D. C. In 1913, Mrs. Lawrence offered a prize of $25.00 to the Illinois D. A. R. chapter submitting the best design for the banner. She also wrote to members of the General Assembly seeking their cooperation.

Four judges were then selected to choose the winning design. Thirty-five designs were submitted and the Rockford Chapter entry was chosen as Illinois' future emblem.

State Senator Raymond D. Meeker introduced the bill which was to legalize the flag. After passage in the Senate it was pushed through the House of Representatives, despite an overcrowded calendar.

The measure automatically became a law July 6, 1915, when the Governor failed to affix his signature to the bill.

The first official flag, made in Washington, D. C., was three by five feet in size, of white silk. Flags were given by Mrs. Lawrence to Secretary of State; Daughters of the American Revolution in Illinois; National Society Daughters of the American Revolution in Illinois; National Society Daughters of the American Revolution (to hang in Memorial Continental Hall, Washington, D. C.); Rebecca Parke Chapter, Galesburg and the Illinois State Historical Society.

Visitors to Springfield cannot fail to notice the State Banner flanking the Stars and Stripes in the Rotunda at the State House. In the same juxtaposition it appears in the office of the Secretary of State. It is flown on ceremonial days by numerous patriotic bodies throughout the State. For officials and the public alike it stands as a reminder of our greatness as a State and our pride in our membership in the United States of America.

WILLIAM G. STRATTON

Governor

Born at Ingelside in Lake County
on February 26, 1914

PAST GOVERNORS OF ILLINOIS

Name	Date of birth	Place of birth	Inaugurated	From what county	Date of death	Place of death
Shadrach Bond, Dem	Nov. 24, 1773	Frederickstown, Md	Oct. 6, 1818	St. Clair	Apr. 12, 1832	Kaskaskia
Edward Coles, Dem	Dec. 15, 1786	Albermarle County, Va	Dec. 5, 1822	Madison	July 7, 1868	Philadelphia
Ninian Edwards, Dem[1]	Mar. 17, 1775	Montgomery County, Md	Dec. 6, 1826	Madison	July 20, 1833	Belleville
John Reynolds, Dem[2]	Feb. 26, 1788	Montgomery County, Pa	Dec. 8, 1830	St. Clair	May 8, 1865	Belleville
William L. D. Ewing, Dem[3]	Aug. 31, 1795	Logan County, Ky	Nov. 17, 1834	Fayette	Mar. 25, 1846	Springfield
Joseph Duncan, Dem	Feb. 22, 1794	Paris, Ky	Dec. 3, 1834	Morgan	Jan. 15, 1844	Jacksonville
Thomas Carlin, Dem	July 18, 1789	Fayette County, Ky	Dec. 7, 1838	Greene	Feb. 14, 1852	Carrollton
Thomas Ford, Dem	Dec. 5, 1800	Uniontown, Pa	Dec. 9, 1842	Ogle	Nov. 3, 1850	Peoria
Augustus C. French, Dem[4]	Aug. 2, 1808	Hill, N. H	Dec. 8, 1846 Jan. 8, 1849	Crawford	Sept. 4, 1864	Lebanon
Joel Aldrich Matteson, Dem	Aug. 8, 1808	Watertown, N. Y	Jan. 10, 1853	Will	Jan. 31, 1873	Chicago
William H. Bissell, Rep[5]	Apr. 25, 1811	Painted Post, N. Y	Jan. 12, 1857	Monroe	Mar. 18, 1860	Springfield
John Wood, Rep	Dec. 20, 1798	Moravia, N. Y	Mar. 21, 1860	Adams	June 11, 1880	Quincy
Richard Yates, Rep	Jan. 18, 1815	Warsaw, Ky	Jan. 14, 1861	Morgan	Nov. 27, 1873	St. Louis, Mo.
Richard J. Oglesby, Rep	July 25, 1824	Oldham County, Ky	Jan. 16, 1865	Macon	Apr. 24, 1899	Elkhart
John M. Palmer, Rep	Sept. 13, 1817	Eagle Creek, Ky	Jan. 11, 1869	Macoupin	Sept. 25, 1900	Springfield
Richard J. Oglesby, Rep[6]	July 25, 1824	Oldham County, Ky	Jan. 13, 1873	Macon	Apr. 24, 1899	Elkhart
John L. Beveridge, Rep	July 6, 1824	Greenwich, N. Y	Jan. 23, 1873	Cook	May 3, 1910	Hollywood, Calif.
Shelby Moore Cullom, Rep[7]	Nov. 22, 1829	Wayne County, Ky	Jan. 8, 1877 Jan. 10, 1881	Sangamon	Jan. 28, 1914	Washington
John M. Hamilton, Rep	May 28, 1847	Union County, Ohio	Feb. 6, 1883	McLean	Sept. 23, 1905	Chicago
Richard J. Oglesby, Rep	July 25, 1824	Oldham County, Ky	Jan. 30, 1885	Macon	Apr. 24, 1899	Elkhart
Joseph W. Fifer, Rep	Oct. 28, 1840	Staunton, Va	Jan. 14, 1889	McLean	Aug. 6, 1938	Bloomington
John P. Altgeld, Dem	Dec. 30, 1847	Felters, Germany	Jan. 10, 1893	Cook	Mar. 12, 1902	Joliet
John R. Tanner, Rep	Apr. 4, 1844	Warrick, County, Ind	Jan. 11, 1897	Clay	May 23, 1901	Springfield
Richard Yates, Rep	Dec. 12, 1860	Jacksonville	Jan. 14, 1901	Morgan	Apr. 11, 1936	Springfield
Charles S. Deneen, Rep	May 4, 1863	Edwardsville	Jan. 9, 1905 Jan. 18, 1909	Cook	Feb. 5, 1940	Chicago
Edward F. Dunne, Dem	Oct. 12, 1853	Waterville, Conn	Feb. 3, 1913	Cook	May 24, 1937	Chicago
Frank O. Lowden, Rep	Jan. 26, 1861	Sunrise, Minn	Jan. 8, 1917	Ogle	Mar. 20, 1943	Tucson, Ariz.
Len Small, Rep	June 16, 1862	Kankakee	Jan. 10, 1921 Jan. 12, 1925	Kankakee	May 17, 1936	Kankakee
Louis L. Emmerson, Rep	Dec. 27, 1863	Albion	Jan. 14, 1929	Jefferson	Feb. 4, 1941	Mt. Vernon
Henry Horner, Dem[8]	Nov. 30, 1879	Chicago	Jan. 9, 1933 Jan. 4, 1937	Cook	Oct. 6, 1940	Winnetka
John H. Stelle, Dem	Aug. 10, 1891	McLeansboro	Oct. 6, 1940	Hamilton		
Dwight H. Green, Rep	Jan. 9, 1897	Ligonier, Ind	Jan. 13, 1941 Jan. 8, 1945	Cook		
Adlai E. Stevenson, Dem	Feb. 5, 1900	Los Angeles, Calif	Jan. 10, 1949	Lake		

[1] Territorial governor, 1809-1818. [2] Governor Reynolds resigned November 17, 1834, to become representative in Congress; succeeded by William L. D. Ewing. [3] W. L. D. Ewing was acting Lieutenant Governor and became Governor during the interim between Governor John Reynold's resignation and election to Congress and the election of Governor Joseph Duncan. [4] Governor French was re-elected under the Constitution of 1848. [5] Governor Bissell dies March 18, 1860; succeeded by John Wood, Lieutenant Governor. [6] Governor Oglesby resigned January 23, 1873, to become U.S. Senator; succeeded by John L. Beveridge, Lieutenant Governor. [7] Governor Cullom resigned February 8, 1883, to become U.S. Senator; succeeded by John M. Hamilton, Lieutenant Governor. [8] Governor Horner died October 6, 1940; succeeded by John H. Stelle, Lieutenant Governor.

NUMBER OF CHICKENS - DAIRY CATTLE - ALL CATTLE - HOGS

ILLINOIS - 102 Counties

Source: Based on 1953 Data
USDA

County	Number Chickens	Number Dairy Cattle	Number All Cattle	Number Hogs
Adams	243,700	15,700	57,800	140,200
Alexander	34,900	1,100	4,300	5,700
Bond	192,000	7,800	23,900	40,000
Boone	117,300	19,800	45,900	32,100
Brown	86,900	2,700	16,300	58,000
Bureau	296,300	13,700	92,800	187,500
Calhoun	89,900	2,800	11,100	31,000
Carroll	185,200	13,900	67,900	100,600
Cass	89,900	3,600	18,000	34,000
Champaign	292,200	11,400	53,900	60,500
Christian	201,700	7,000	37,300	79,100
Clark	230,100	6,500	23,200	36,800
Clay	290,300	5,300	20,800	19,700
Clinton	339,900	13,200	27,800	26,100
Coles	159,300	5,200	23,600	46,600
Cook	234,600	12,500	27,700	42,400
Crawford	191,200	4,800	21,500	31,700
Cumberland	201,800	5,800	16,900	19,300
DeKalb	236,900	13,600	93,600	163,400
DeWitt	105,600	4,100	26,400	41,900
Douglas	138,100	3,200	16,900	22,300
DuPage	171,300	8,300	21,700	24,200
Edgar	162,800	7,400	33,100	59,900
Edwards	148,800	2,100	12,900	31,500
Effingham	332,800	12,100	28,200	17,500
Fayette	385,800	11,500	32,400	25,300
Ford	226,000	5,300	31,100	46,400
Franklin	156,900	4,600	14,900	15,800
Fulton	209,500	9,600	64,800	149,500
Gallatin	116,600	2,000	10,600	19,600
Greene	131,200	6,400	36,800	24,100
Grundy	136,100	4,900	26,000	18,100
Hamilton	263,400	4,700	14,600	18,600
Hancock	237,900	12,100	64,800	149,500
Hardin	44,300	1,900	8,700	5,600
Henderson	74,100	3,800	30,900	91,600
Henry	353,300	13,900	101,400	288,000
Iroquois	534,200	13,500	61,500	71,000
Jackson	172,100	7,600	22,100	23,200
Jasper	385,800	6,000	23,900	33,400
Jefferson	311,700	7,200	24,000	28,200
Jersey	121,500	5,500	22,600	47,000
Jo Daviess	247,800	97,100	69,600	83,800
Johnson	102,400	3,500	16,700	11,300
Kane	192,400	27,500	83,900	59,900
Kankakee	258,000	9,900	34,900	35,500
Kendall	138,400	4,600	31,400	52,600
Knox	203,800	9,600	70,200	165,700

County	Number Chickens	Number Dairy Cattle	Number All Cattle	Number Hogs
Lake	187,700	13,400	33,200	25,400
LaSalle	380,000	18,500	102,600	114,300
Lawrence	116,800	2,700	11,600	17,100
Lee	233,600	14,700	79,900	83,800
Livingstone	586,800	14,000	62,900	61,600
Logan	207,400	7,400	37,000	54,500
McDonough	143,900	7,900	52,500	149,500
McHenry	246,300	46,400	89,300	38,700
McLean	399,600	17,100	99,600	150,300
Macon	165,900	6,200	34,100	39,200
Macoupin	298,900	16,100	57,600	102,100
Madison	349,900	18,600	46,000	53,100
Marion	269,000	6,400	24,300	19,300
Marshall	147,000	5,200	30,200	62,200
Mason	94,300	3,600	17,900	22,400
Massac	92,500	2,500	12,700	14,400
Menard	98,000	3,000	21,300	45,400
Mercer	151,000	6,300	51,500	198,100
Monroe	248,400	4,000	11,400	29,200
Montgomery	323,200	14,200	43,300	71,100
Morgan	167,700	5,400	40,500	100,100
Moultrie	120,400	5,500	17,900	15,400
Ogle	302,000	22,900	101,300	125,000
Peoria	211,100	8,200	42,600	84,600
Perry	169,900	6,100	17,800	20,100
Piatt	118,700	4,900	24,400	38,200
Pike	189,500	8,200	56,600	176,200
Pope	62,400	2,500	11,600	3,500
Pulaski	71,900	2,500	10,500	16,500
Putnam	45,600	1,900	13,700	25,900
Randolph	241,900	11,400	32,000	36,400
Richland	208,900	5,200	17,300	14,100
Rock Island	168,100	7,200	39,500	103,600
St. Clair	302,900	10,200	26,500	43,100
Saline	152,800	3,100	15,800	16,300
Sangamon	194,400	8,300	52,000	116,100
Schuyler	101,200	5,500	23,400	62,600
Scott	80,200	2,100	14,700	54,100
Shelby	346,900	13,400	40,500	49,600
Stark	84,800	3,000	27,200	85,300
Stephenson	373,200	38,700	93,600	125,000
Tazewell	182,800	10,300	45,500	61,500
Union	104,600	6,000	17,600	16,500
Vermilion	267,100	8,000	42,200	76,800
Wabash	78,400	1,600	8,400	14,000
Warren	124,000	6,100	60,400	192,400
Washington	274,600	12,800	27,400	19,100
Wayne	416,300	8,900	32,000	33,100
White	166,900	2,900	15,600	32,400
Whiteside	313,400	20,100	81,600	135,600
Will	305,000	14,500	48,300	33,900
Williamson	115,500	4,600	14,200	10,800
Winnebago	179,500	19,600	66,100	67,100
Woodford	188,500	7,900	43,800	51,700
STATE TOTAL	20,948,000	931,000	3,869,000	6,297,000

UNIVERSITY OF ILLINOIS-URBANA
917.73AM3I C001 V015
AMERICAN AERIAL COUNTY HISTORY SERIES C
3 0112 025337251